

**Tillbridge Solar Project
EN010142**

Volume 2

Streets, Rights of Way and Access Plans

Document Reference: EN010142/APP/2.4

Regulation 5(2)(k)
Infrastructure Planning (Applications: Prescribed Forms and
Procedure) Regulations 2009

September 2024
Revision Number: 02

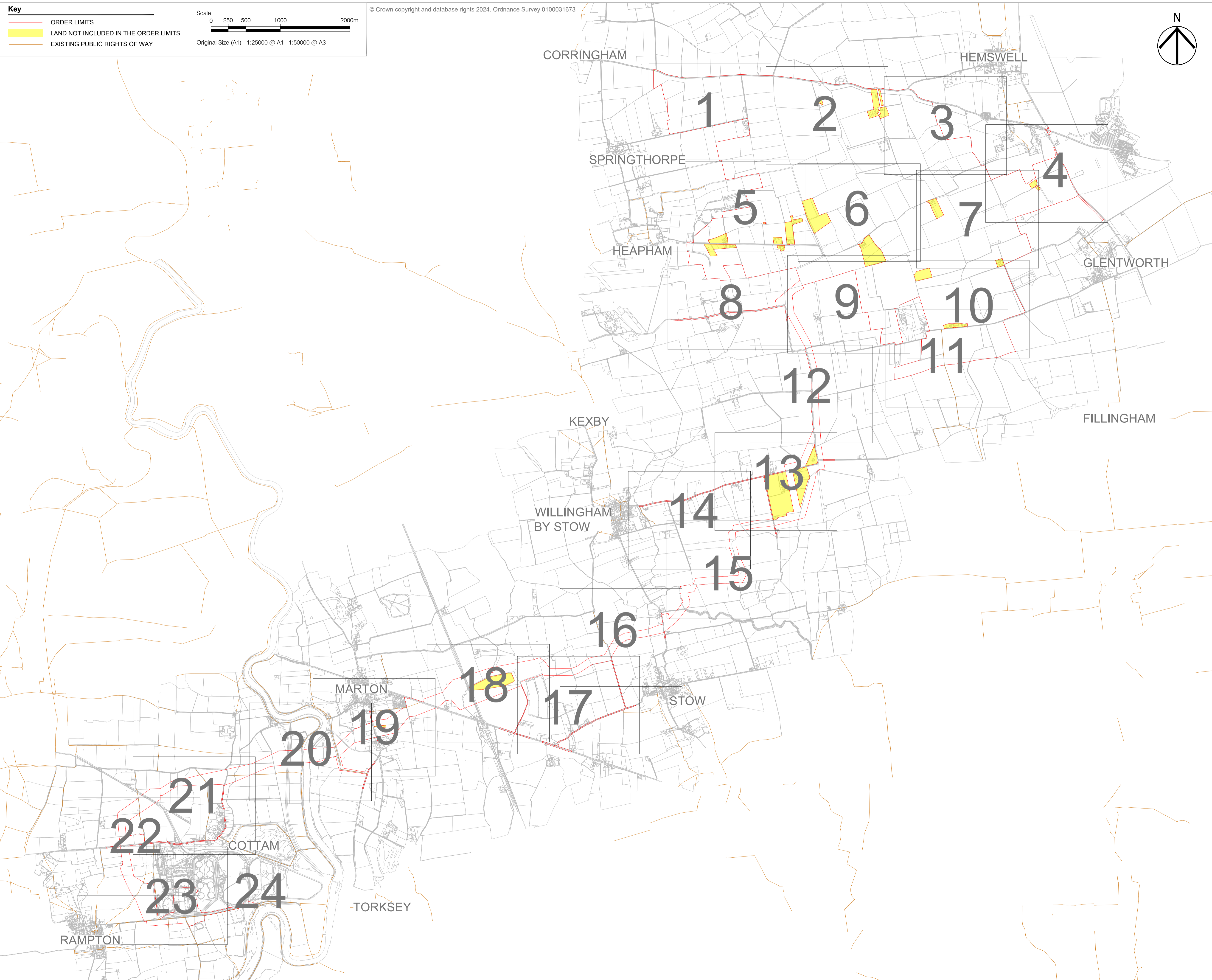

Last saved by: MICHAEL PARISS(2024.07.19) Last Plotfile: 2024.07.22
 Filename: C:\USERS\JAMES.HEMINGWAY\ONEBRIVE - AECOM\TILLBRIDGE AECOM CHESTERFIELD\DRAWINGS (CAD)\60682158-ACM-XX-00-DR-CE-1200 P102.DWG
 Project Management Initials: Designer: KP Checked: MP Approved: JH ISO A1 594mm x 841mm

Key

- ORDER LIMITS
- LAND NOT INCLUDED IN THE ORDER LIMITS
- EXISTING PUBLIC RIGHTS OF WAY

Scale
 0 250 500 1000 2000m
 Original Size (A1) 1:25000 @ A1 1:50000 @ A3

© Crown copyright and database rights 2024. Ordnance Survey 0100031673



AECOM

Project
 TILLBRIDGE SOLAR PROJECT

Client
 TILLBRIDGE SOLAR LIMITED

Consultant
 Aecom
 1 Tanfield
 Edinburgh
 EH3 5DA
 United Kingdom
 Fax +44 (0)131 301 8699
 Tel +44 (0)131 301 8600
 www.aecom.com

Notes

1. ALL DIMENSIONS IN METRES UNLESS STATED OTHERWISE.
2. DO NOT SCALE FROM THIS DRAWING USE ONLY PRINTED DIMENSIONS.
3. THE PROPOSED WORKS SHOWN ARE ILLUSTRATIVE ONLY AND WILL BE SUBJECT TO CHANGE AS PART OF DETAILED DESIGN DEVELOPMENT. ANY CHANGES WILL BE LIMITED TO BEING WITHIN THE ORDER LIMITS AND ANY OTHER CONSTRAINTS INCLUDED IN THE DEVELOPMENT CONSENT ORDER.
4. THESE PLANS SHOULD BE READ IN CONJUNCTION WITH SCHEDULES 4 TO 8 (INCLUSIVE) OF THE DEVELOPMENT CONSENT ORDER.

ISSUE/REVISION		
NO	DATE	DESCRIPTION
P02	19-07-2024	Updates to Order Limits
P01	14-03-2024	DCO Application Issue
I/R	DATE	DESCRIPTION

Purpose Of Issue
 DCO APPLICATION

Project Number
 60682158

Sheet Title
 STREETS, RIGHTS OF WAY AND ACCESS PLANS KEY PLAN

Reference Number
 EN010142/APP/2.4

Legislation Reference
 APFP 2009 Regulation 5(2)(k)


Sheet Number
 60682158-ACM-XX-00-DR-CE-1200

Scale: As shown @ A1 **Rev:** P02

This drawing has been prepared for the use of AECOM's client. It may not be used, modified, reproduced or relied upon by third parties, except as agreed by AECOM or as required by law. AECOM accepts no responsibility, and denies any liability, whatsoever, to any party that uses or relies on this drawing without AECOM's express written consent. Do not scale this document. All measurements must be obtained from the stated dimensions.

ISO A1 594mm x 841mm
 Approved: JH
 Checked: MP
 Designer: KP
 Project Management Initials:
 Last saved by: JAMES.HEMINGWAY\2024.07.22 - Last Picked: 2024.07.22
 Filename: C:\USERS\JAMES.HEMINGWAY\ONE-DRIVE - AECOM\TILLBRIDGE AECOM CHESTERFIELD\DRAWINGS (CAD)\60682158-ACM-XX-00-DR-CE-1201 P02.DWG

© Crown copyright and database rights 2024. Ordnance Survey 0100031673



Project
 TILLBRIDGE SOLAR PROJECT

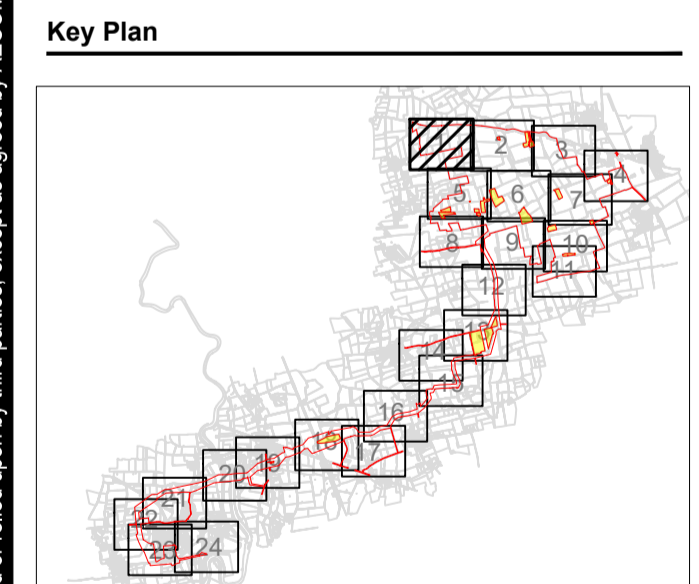
Client
 TILLBRIDGE SOLAR LIMITED

Consultant
 Aecom
 1 Tanfield
 Edinburgh
 EH3 5DA
 United Kingdom
 Fax +44 (0)131 301 8699
 Tel +44 (0)131 301 8600
 www.aecom.com

- Notes**
- ALL DIMENSIONS IN METRES UNLESS STATED OTHERWISE.
 - DO NOT SCALE FROM THIS DRAWING USE ONLY PRINTED DIMENSIONS.
 - THE PROPOSED WORKS SHOWN ARE ILLUSTRATIVE ONLY AND WILL BE SUBJECT TO CHANGE AS PART OF DETAILED DESIGN DEVELOPMENT. ANY CHANGES WILL BE LIMITED TO BEING WITHIN THE ORDER LIMITS AND ANY OTHER CONSTRAINTS INCLUDED IN THE DEVELOPMENT CONSENT ORDER.
 - THESE PLANS SHOULD BE READ IN CONJUNCTION WITH SCHEDULES 4 TO 8 (INCLUSIVE) OF THE DEVELOPMENT CONSENT ORDER.
 - PROPOSED PUBLIC RIGHTS OF WAY INCLUDED BASED UPON CURRENT APPLICATION RECORDS FOR NEW RIGHT OF WAY. THESE PUBLIC RIGHTS OF WAY ARE SHOWN FOR INFORMATION AND WILL NOT BE IMPLEMENTED AS PART OF THE SCHEME.
 - EXISTING ACCESSES SHOWN FOR INFORMATION ONLY.

ISSUE/REVISION

NO	DATE	DESCRIPTION
P02	19-07-2024	Revised Order Limits & Accesses
P01	15-03-2024	DCO Application Issue
I/R	DATE	DESCRIPTION



Purpose Of Issue
 DCO APPLICATION

Project Number
 60682158

Sheet Title
 STREETS, RIGHTS OF WAY AND ACCESS PLANS
 SHEET 1 OF 24

Reference Number
 EN010142/APP.2.4

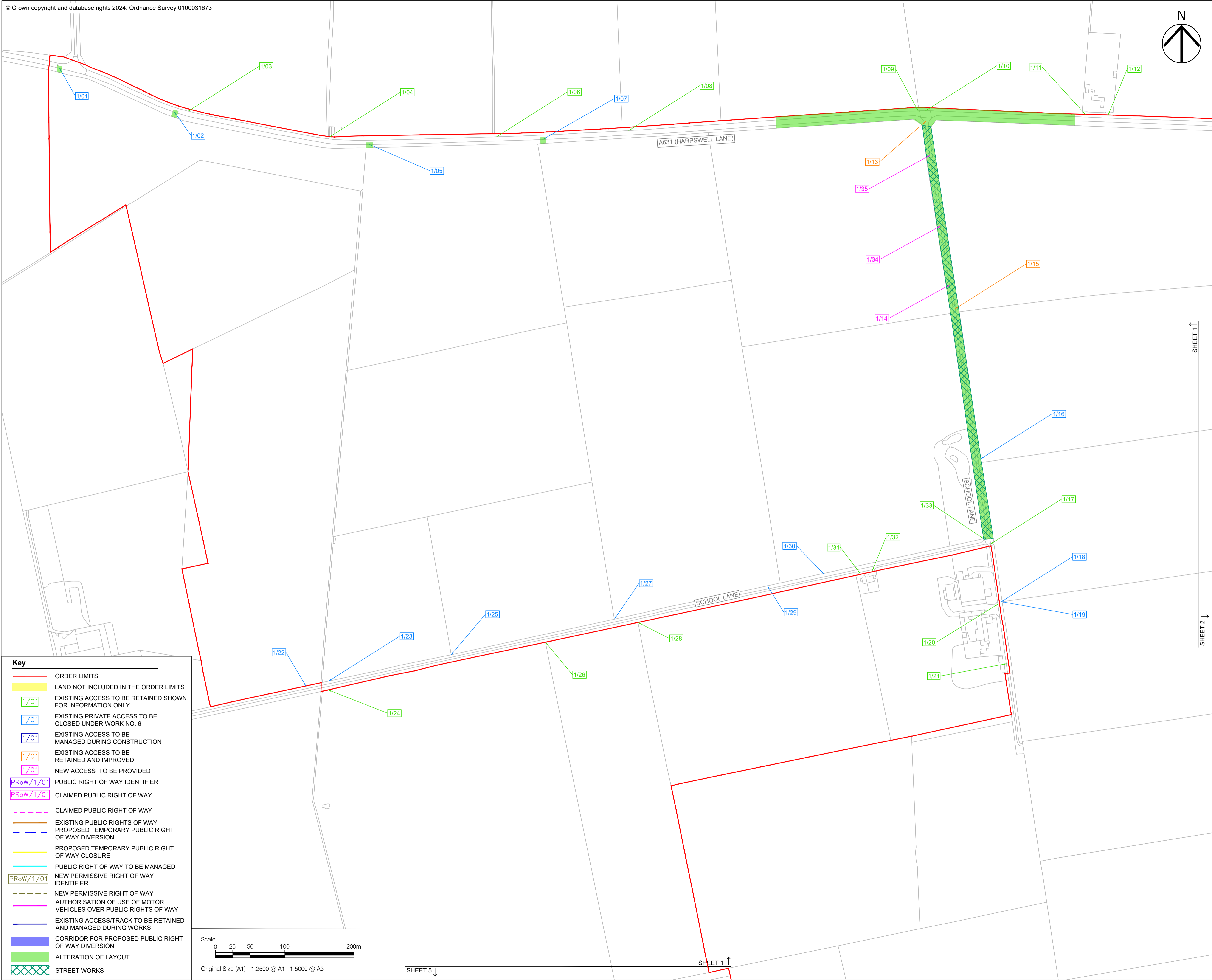
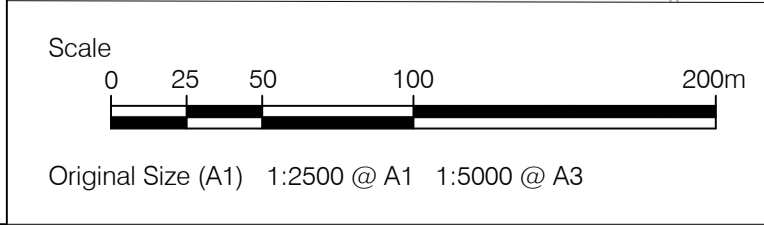
Legislation Reference
 APFP 2009 Regulation 5(2)(k)

Sheet Number
 60682158-ACM-XX-00-DR-CE-1201

Scale: As shown @ A1 **Rev:** P02


Key

- ORDER LIMITS
- LAND NOT INCLUDED IN THE ORDER LIMITS
- 1/01 EXISTING ACCESS TO BE RETAINED SHOWN FOR INFORMATION ONLY
- 1/01 EXISTING PRIVATE ACCESS TO BE CLOSED UNDER WORK NO. 6
- 1/01 EXISTING ACCESS TO BE MANAGED DURING CONSTRUCTION
- 1/01 EXISTING ACCESS TO BE RETAINED AND IMPROVED
- 1/01 NEW ACCESS TO BE PROVIDED
- PRoW/1/01 PUBLIC RIGHT OF WAY IDENTIFIER
- PRoW/1/01 CLAIMED PUBLIC RIGHT OF WAY
- CLAIMED PUBLIC RIGHT OF WAY
- EXISTING PUBLIC RIGHTS OF WAY
- PROPOSED TEMPORARY PUBLIC RIGHT OF WAY DIVERSION
- PROPOSED TEMPORARY PUBLIC RIGHT OF WAY CLOSURE
- PUBLIC RIGHT OF WAY TO BE MANAGED
- PRoW/1/01 NEW PERMISSIVE RIGHT OF WAY IDENTIFIER
- NEW PERMISSIVE RIGHT OF WAY
- AUTHORISATION OF USE OF MOTOR VEHICLES OVER PUBLIC RIGHTS OF WAY
- EXISTING ACCESS/TRACK TO BE RETAINED AND MANAGED DURING WORKS
- CORRIDOR FOR PROPOSED PUBLIC RIGHT OF WAY DIVERSION
- ALTERATION OF LAYOUT
- STREET WORKS



SHEET 1 ↑
 SHEET 2 ↓

SHEET 5 ↓



Project
TILLBRIDGE SOLAR PROJECT

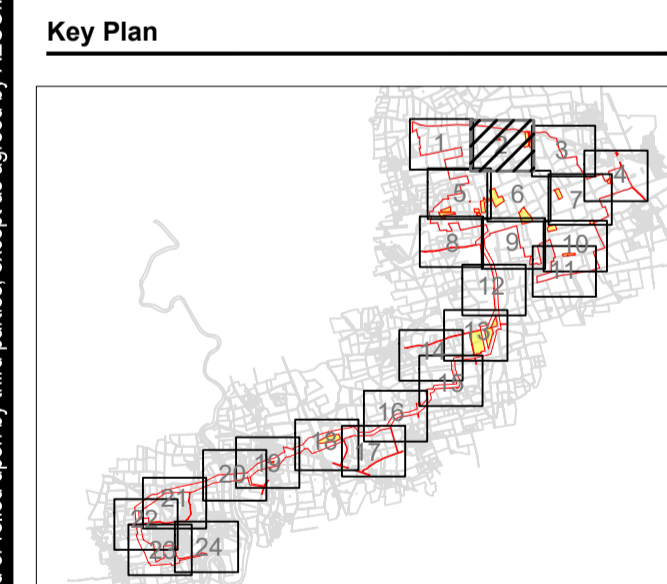
Client
TILLBRIDGE SOLAR LIMITED

Consultant
Aecom
 1 Tanfield
 Edinburgh
 EH3 5DA
 United Kingdom
 Fax +44 (0)131 301 8699
 Tel +44 (0)131 301 8600
 www.aecom.com

- Notes**
1. ALL DIMENSIONS IN METRES UNLESS STATED OTHERWISE.
 2. DO NOT SCALE FROM THIS DRAWING USE ONLY PRINTED DIMENSIONS.
 3. THE PROPOSED WORKS SHOWN ARE ILLUSTRATIVE ONLY AND WILL BE SUBJECT TO CHANGE AS PART OF DETAILED DESIGN DEVELOPMENT. ANY CHANGES WILL BE LIMITED TO BEING WITHIN THE ORDER LIMITS AND ANY OTHER CONSTRAINTS INCLUDED IN THE DEVELOPMENT CONSENT ORDER.
 4. THESE PLANS SHOULD BE READ IN CONJUNCTION WITH SCHEDULES 4 TO 8 (INCLUSIVE) OF THE DEVELOPMENT CONSENT ORDER.
 5. PROPOSED PUBLIC RIGHTS OF WAY INCLUDED BASED UPON CURRENT APPLICATION RECORDS FOR NEW RIGHT OF WAY. THESE PUBLIC RIGHTS OF WAY ARE SHOWN FOR INFORMATION AND WILL NOT BE IMPLEMENTED AS PART OF THE SCHEME

ISSUE/REVISION

I/R	DATE	DESCRIPTION
P02	19-07-2024	Revised Order Limits & Accesses
P01	15-03-2024	DCO Application Issue



Purpose Of Issue
 DCO APPLICATION

Project Number
 60682158

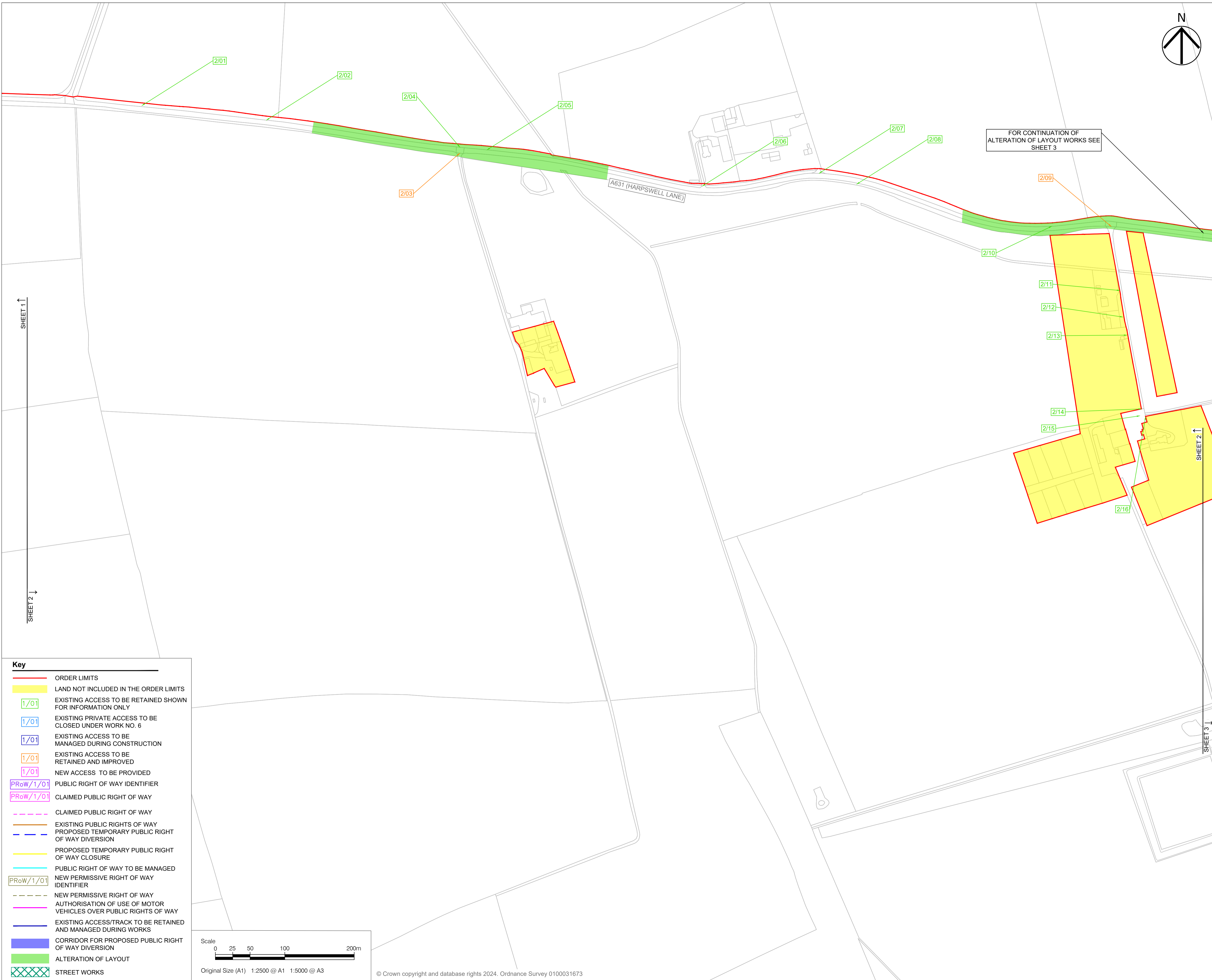
Sheet Title
 STREETS, RIGHTS OF WAY AND ACCESS PLANS
 SHEET 2 OF 24

Reference Number
 EN010142/APP/2.4

Legislation Reference
 APFP 2009 Regulation 5(2)(k)

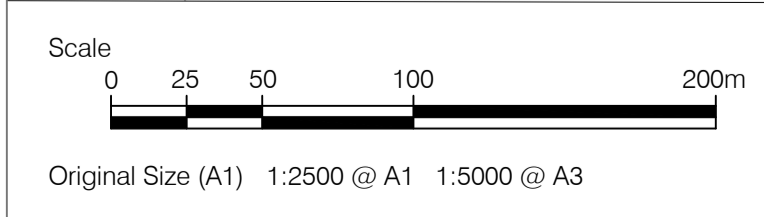
Sheet Number
 60682158-ACM-XX-00-DR-CE-1202

Scale: As shown @ A1 **Rev:** P02



Key

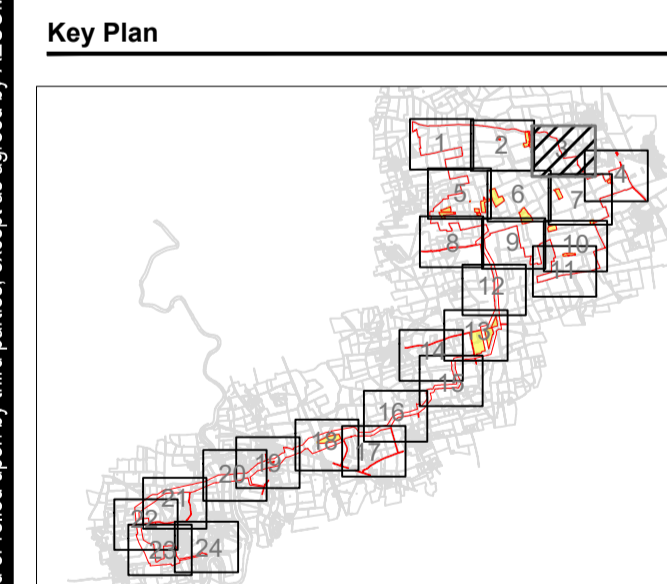
- ORDER LIMITS
- LAND NOT INCLUDED IN THE ORDER LIMITS
- 1/01 EXISTING ACCESS TO BE RETAINED SHOWN FOR INFORMATION ONLY
- 1/01 EXISTING PRIVATE ACCESS TO BE CLOSED UNDER WORK NO. 6
- 1/01 EXISTING ACCESS TO BE MANAGED DURING CONSTRUCTION
- 1/01 EXISTING ACCESS TO BE RETAINED AND IMPROVED
- 1/01 NEW ACCESS TO BE PROVIDED
- PRoW/1/01 PUBLIC RIGHT OF WAY IDENTIFIER
- PRoW/1/01 CLAIMED PUBLIC RIGHT OF WAY
- CLAIMED PUBLIC RIGHT OF WAY
- EXISTING PUBLIC RIGHTS OF WAY
- PROPOSED TEMPORARY PUBLIC RIGHT OF WAY DIVERSION
- PROPOSED TEMPORARY PUBLIC RIGHT OF WAY CLOSURE
- PUBLIC RIGHT OF WAY TO BE MANAGED
- PRoW/1/01 NEW PERMISSIVE RIGHT OF WAY IDENTIFIER
- NEW PERMISSIVE RIGHT OF WAY
- AUTHORISATION OF USE OF MOTOR VEHICLES OVER PUBLIC RIGHTS OF WAY
- EXISTING ACCESS/TRACK TO BE RETAINED AND MANAGED DURING WORKS
- CORRIDOR FOR PROPOSED PUBLIC RIGHT OF WAY DIVERSION
- ALTERATION OF LAYOUT
- STREET WORKS



- Notes**
- ALL DIMENSIONS IN METRES UNLESS STATED OTHERWISE.
 - DO NOT SCALE FROM THIS DRAWING USE ONLY PRINTED DIMENSIONS.
 - THE PROPOSED WORKS SHOWN ARE ILLUSTRATIVE ONLY AND WILL BE SUBJECT TO CHANGE AS PART OF DETAILED DESIGN DEVELOPMENT. ANY CHANGES WILL BE LIMITED TO BEING WITHIN THE ORDER LIMITS AND ANY OTHER CONSTRAINTS INCLUDED IN THE DEVELOPMENT CONSENT ORDER.
 - THESE PLANS SHOULD BE READ IN CONJUNCTION WITH SCHEDULES 4 TO 8 (INCLUSIVE) OF THE DEVELOPMENT CONSENT ORDER.
 - PROPOSED PUBLIC RIGHTS OF WAY INCLUDED BASED UPON CURRENT APPLICATION RECORDS FOR NEW RIGHT OF WAY. THESE PUBLIC RIGHTS OF WAY ARE SHOWN FOR INFORMATION AND WILL NOT BE IMPLEMENTED AS PART OF THE SCHEME

ISSUE/REVISION

NO	DATE	DESCRIPTION
P02	30-07-2024	Revised Order Limits & Accesses
P01	15-03-2024	DCO Application Issue
I/R	DATE	DESCRIPTION



Purpose Of Issue
 DCO APPLICATION

Project Number
 60682158

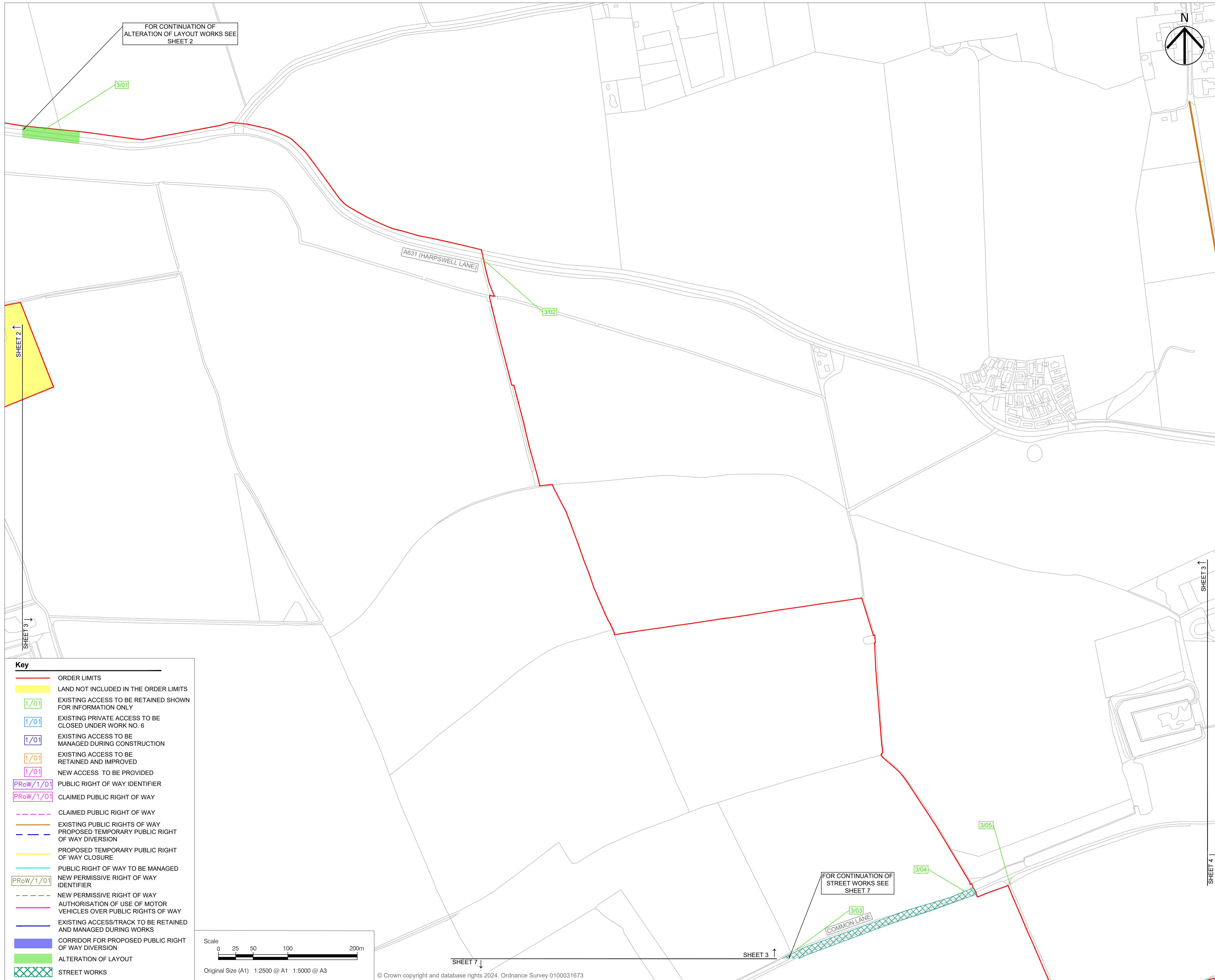
Sheet Title
 STREETS, RIGHTS OF WAY AND ACCESS PLANS
 SHEET 3 OF 24

Reference Number
 EN010142/APP/2.4

Legislation Reference
 APFP 2009 Regulation 5(2)(k)

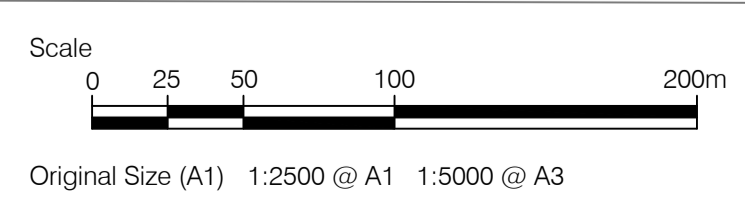
Sheet Number
 60682158-ACM-XX-00-DR-CE-1203

Scale: As shown @ A1 **Rev:** P02

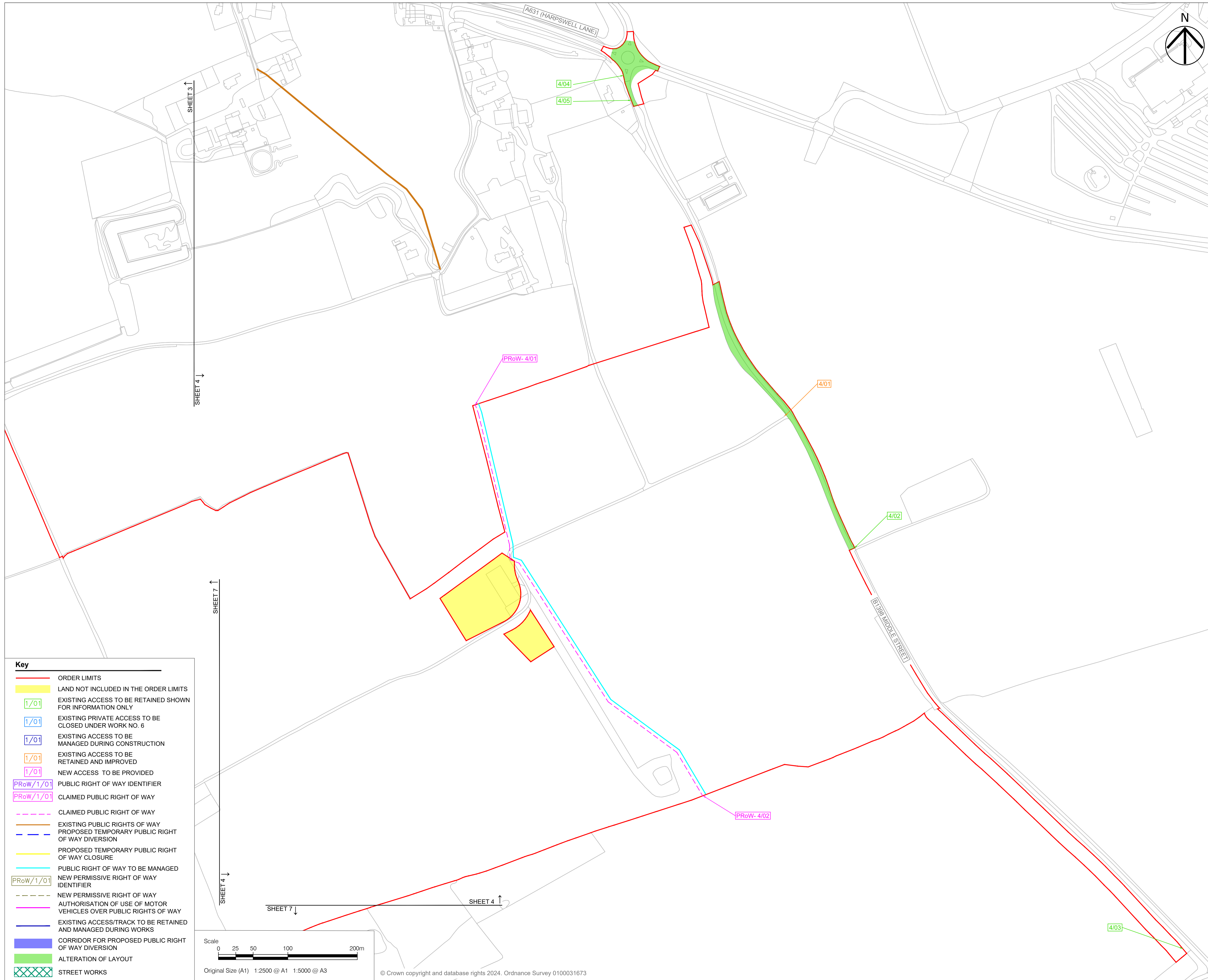


Key

- ORDER LIMITS
- LAND NOT INCLUDED IN THE ORDER LIMITS
- EXISTING ACCESS TO BE RETAINED SHOWN FOR INFORMATION ONLY
- EXISTING PRIVATE ACCESS TO BE CLOSED UNDER WORK NO. 6
- EXISTING ACCESS TO BE MANAGED DURING CONSTRUCTION
- EXISTING ACCESS TO BE RETAINED AND IMPROVED
- NEW ACCESS TO BE PROVIDED
- PUBLIC RIGHT OF WAY IDENTIFIER
- CLAIMED PUBLIC RIGHT OF WAY
- CLAIMED PUBLIC RIGHT OF WAY
- EXISTING PUBLIC RIGHTS OF WAY
- PROPOSED TEMPORARY PUBLIC RIGHT OF WAY DIVERSION
- PROPOSED TEMPORARY PUBLIC RIGHT OF WAY CLOSURE
- PUBLIC RIGHT OF WAY TO BE MANAGED
- NEW PERMISSIVE RIGHT OF WAY IDENTIFIER
- NEW PERMISSIVE RIGHT OF WAY
- AUTHORISATION OF USE OF MOTOR VEHICLES OVER PUBLIC RIGHTS OF WAY
- EXISTING ACCESS/TRACK TO BE RETAINED AND MANAGED DURING WORKS
- CORRIDOR FOR PROPOSED PUBLIC RIGHT OF WAY DIVERSION
- ALTERATION OF LAYOUT
- STREET WORKS


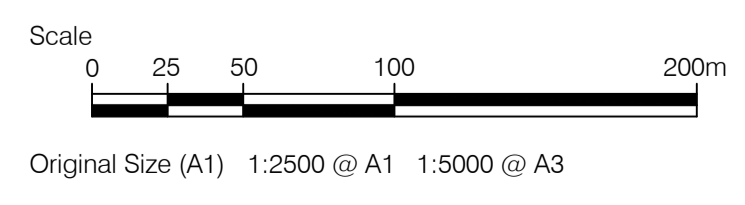


This drawing has been prepared for the use of AECOM's client. It may not be used, modified, reproduced or relied upon by third parties, except as agreed by AECOM or as required by law. AECOM accepts no responsibility, and denies any liability, whatsoever, to any party that uses or relies on this drawing without AECOM's express written consent. Do not scale this document. All measurements must be obtained from the stated dimensions.



Key

- ORDER LIMITS
- LAND NOT INCLUDED IN THE ORDER LIMITS
- 1/01 EXISTING ACCESS TO BE RETAINED SHOWN FOR INFORMATION ONLY
- 1/01 EXISTING PRIVATE ACCESS TO BE CLOSED UNDER WORK NO. 6
- 1/01 EXISTING ACCESS TO BE MANAGED DURING CONSTRUCTION
- 1/01 EXISTING ACCESS TO BE RETAINED AND IMPROVED
- 1/01 NEW ACCESS TO BE PROVIDED
- PRoW/1/01 PUBLIC RIGHT OF WAY IDENTIFIER
- PRoW/1/01 CLAIMED PUBLIC RIGHT OF WAY
- CLAIMED PUBLIC RIGHT OF WAY
- EXISTING PUBLIC RIGHTS OF WAY
- PROPOSED TEMPORARY PUBLIC RIGHT OF WAY DIVERSION
- PROPOSED TEMPORARY PUBLIC RIGHT OF WAY CLOSURE
- PUBLIC RIGHT OF WAY TO BE MANAGED
- PRoW/1/01 NEW PERMISSIVE RIGHT OF WAY IDENTIFIER
- NEW PERMISSIVE RIGHT OF WAY
- AUTHORISATION OF USE OF MOTOR VEHICLES OVER PUBLIC RIGHTS OF WAY
- EXISTING ACCESS/TRACK TO BE RETAINED AND MANAGED DURING WORKS
- CORRIDOR FOR PROPOSED PUBLIC RIGHT OF WAY DIVERSION
- ALTERATION OF LAYOUT
- STREET WORKS



Project
TILLBRIDGE SOLAR PROJECT

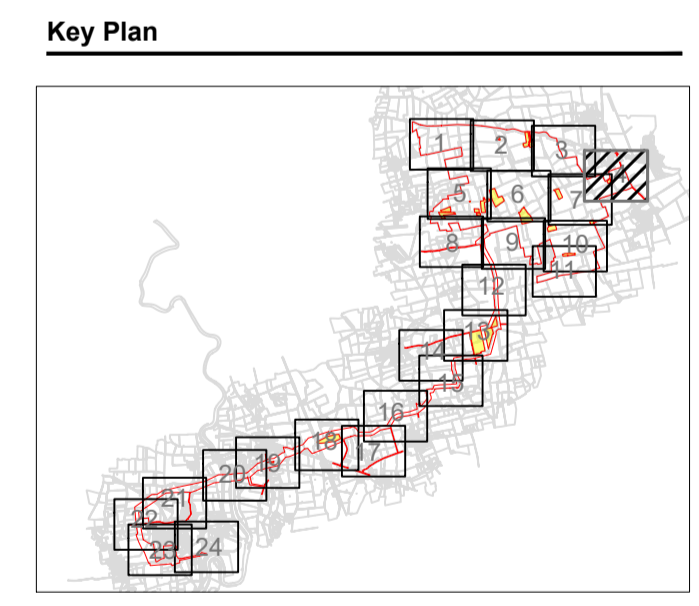
Client
TILLBRIDGE SOLAR LIMITED

Consultant
Aecom
 1 Tanfield
 Edinburgh
 EH3 5DA
 United Kingdom
 Fax +44 (0)131 301 8699
 Tel +44 (0)131 301 8600
 www.aecom.com

- Notes**
1. ALL DIMENSIONS IN METRES UNLESS STATED OTHERWISE.
 2. DO NOT SCALE FROM THIS DRAWING USE ONLY PRINTED DIMENSIONS.
 3. THE PROPOSED WORKS SHOWN ARE ILLUSTRATIVE ONLY AND WILL BE SUBJECT TO CHANGE AS PART OF DETAILED DESIGN DEVELOPMENT. ANY CHANGES WILL BE LIMITED TO BEING WITHIN THE ORDER LIMITS AND ANY OTHER CONSTRAINTS INCLUDED IN THE DEVELOPMENT CONSENT ORDER.
 4. THESE PLANS SHOULD BE READ IN CONJUNCTION WITH SCHEDULES 4 TO 8 (INCLUSIVE) OF THE DEVELOPMENT CONSENT ORDER.
 5. PROPOSED PUBLIC RIGHTS OF WAY INCLUDED BASED UPON CURRENT APPLICATION RECORDS FOR NEW RIGHT OF WAY. THESE PUBLIC RIGHTS OF WAY ARE SHOWN FOR INFORMATION AND WILL NOT BE IMPLEMENTED AS PART OF THE SCHEME

ISSUE/REVISION

	DATE	DESCRIPTION
P02	19-07-2024	Revised Order Limits & Accesses
P01	15-03-2024	DCO Application Issue
I/R		



Purpose Of Issue
 DCO APPLICATION

Project Number
 60682158

Sheet Title
 STREETS, RIGHTS OF WAY AND ACCESS PLANS
 SHEET 4 OF 24

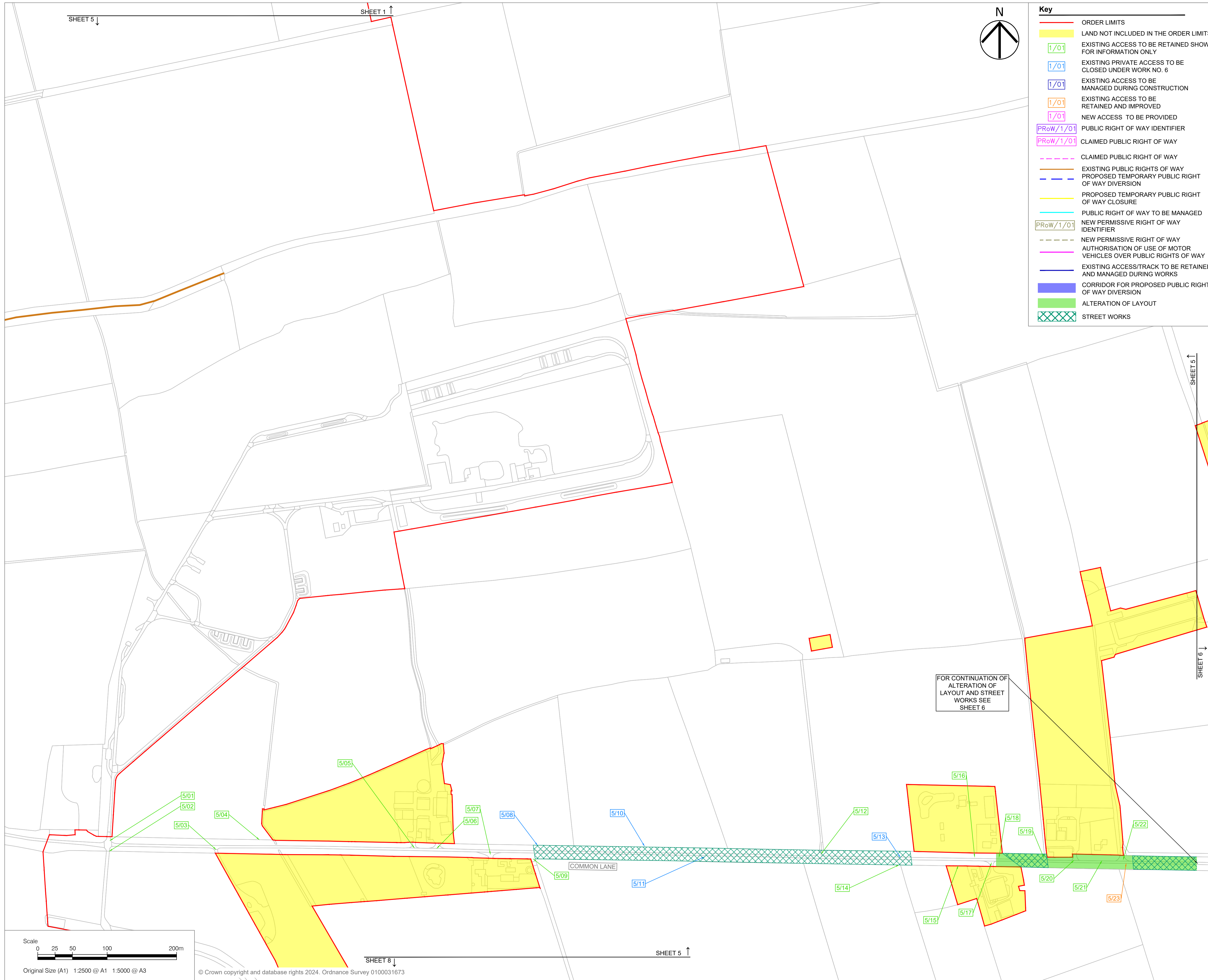
Reference Number
 EN010142/APP/2.4

Legislation Reference
 APFP 2009 Regulation 5(2)(k)

Sheet Number
 60682158-ACM-XX-00-DR-CE-1204

Scale: As shown @ A1 **Rev:** P02

This drawing has been prepared for the use of AECOM's client. It may not be used, modified, reproduced or relied upon by third parties, except as agreed by AECOM, or as required by law. AECOM accepts no responsibility, and denies any liability, whatsoever, to any party that uses or relies on this drawing without AECOM's express written consent. Do not scale this document. All measurements must be obtained from the stated dimensions.



Key

- ORDER LIMITS
- LAND NOT INCLUDED IN THE ORDER LIMITS FOR INFORMATION ONLY
- 1/01 EXISTING ACCESS TO BE RETAINED SHOWN FOR INFORMATION ONLY
- 1/01 EXISTING PRIVATE ACCESS TO BE CLOSED UNDER WORK NO. 6
- 1/01 EXISTING ACCESS TO BE MANAGED DURING CONSTRUCTION
- 1/01 EXISTING ACCESS TO BE RETAINED AND IMPROVED
- 1/01 NEW ACCESS TO BE PROVIDED
- PRoW/1/01 PUBLIC RIGHT OF WAY IDENTIFIER
- PRoW/1/01 CLAIMED PUBLIC RIGHT OF WAY
- CLAIMED PUBLIC RIGHT OF WAY
- EXISTING PUBLIC RIGHTS OF WAY
- PROPOSED TEMPORARY PUBLIC RIGHT OF WAY DIVERSION
- PROPOSED TEMPORARY PUBLIC RIGHT OF WAY CLOSURE
- PUBLIC RIGHT OF WAY TO BE MANAGED
- NEW PERMISSIVE RIGHT OF WAY IDENTIFIER
- NEW PERMISSIVE RIGHT OF WAY
- AUTHORISATION OF USE OF MOTOR VEHICLES OVER PUBLIC RIGHTS OF WAY
- EXISTING ACCESS/TRACK TO BE RETAINED AND MANAGED DURING WORKS
- CORRIDOR FOR PROPOSED PUBLIC RIGHT OF WAY DIVERSION
- ALTERATION OF LAYOUT
- STREET WORKS



Project
TILLBRIDGE SOLAR PROJECT

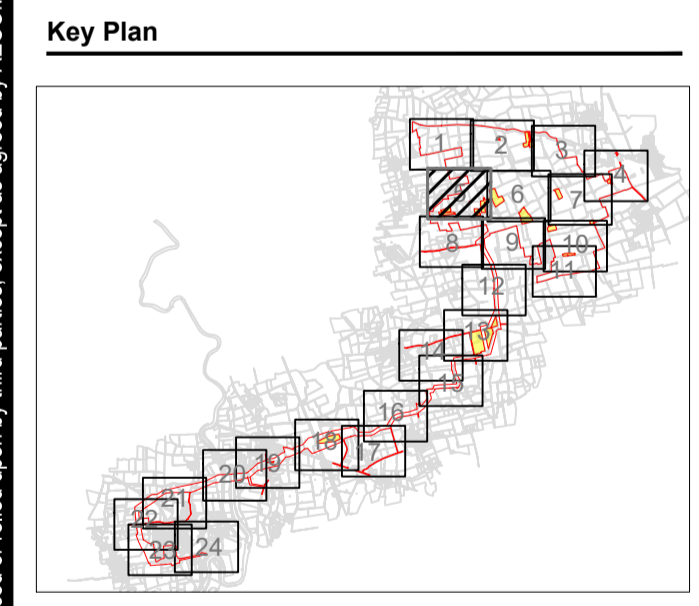
Client
TILLBRIDGE SOLAR LIMITED

Consultant
Aecom
1 Tanfield
Edinburgh
EH3 5DA
United Kingdom
Fax +44 (0)131 301 8699
Tel +44 (0)131 301 8600
www.aecom.com

- Notes**
1. ALL DIMENSIONS IN METRES UNLESS STATED OTHERWISE.
 2. DO NOT SCALE FROM THIS DRAWING USE ONLY PRINTED DIMENSIONS.
 3. THE PROPOSED WORKS SHOWN ARE ILLUSTRATIVE ONLY AND WILL BE SUBJECT TO CHANGE AS PART OF DETAILED DESIGN DEVELOPMENT. ANY CHANGES WILL BE LIMITED TO BEING WITHIN THE ORDER LIMITS AND ANY OTHER CONSTRAINTS INCLUDED IN THE DEVELOPMENT CONSENT ORDER.
 4. THESE PLANS SHOULD BE READ IN CONJUNCTION WITH SCHEDULES 4 TO 8 (INCLUSIVE) OF THE DEVELOPMENT CONSENT ORDER.
 5. PROPOSED PUBLIC RIGHTS OF WAY INCLUDED BASED UPON CURRENT APPLICATION RECORDS FOR NEW RIGHT OF WAY. THESE PUBLIC RIGHTS OF WAY ARE SHOWN FOR INFORMATION AND WILL NOT BE IMPLEMENTED AS PART OF THE SCHEME

ISSUE/REVISION

I/R	DATE	DESCRIPTION
P02	03-07-2024	Revised Order Limits & Accesses
P01	15-03-2024	DCO Application Issue



Purpose Of Issue
DCO APPLICATION

Project Number
60682158

Sheet Title
STREETS, RIGHTS OF WAY AND ACCESS PLANS
SHEET 5 OF 24

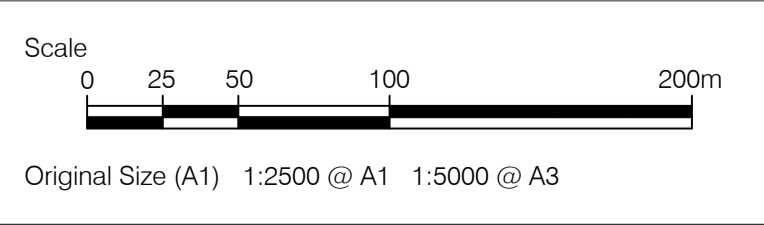
Reference Number
EN010142/APP/2.4

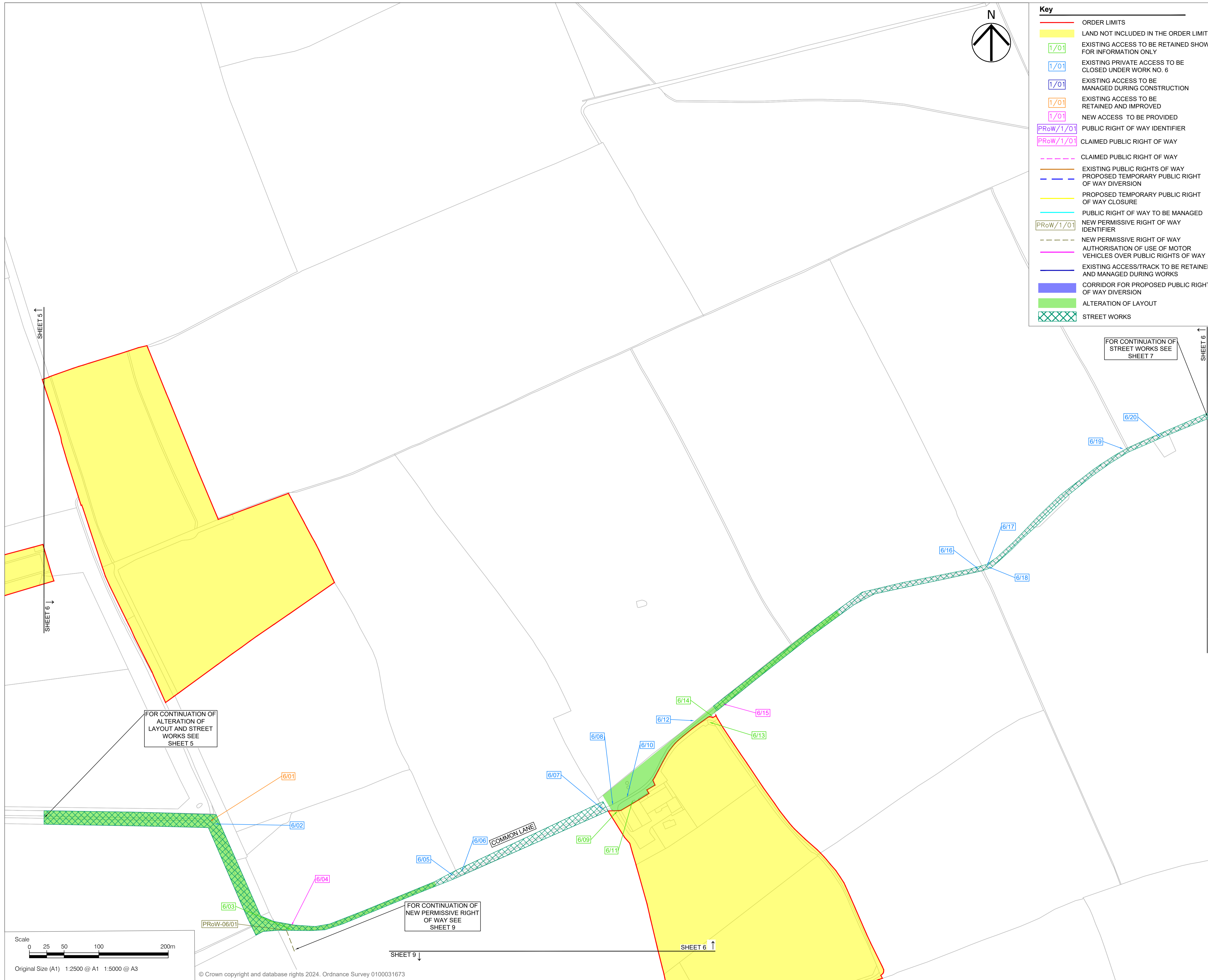
Legislation Reference
APFP 2009 Regulation 5(2)(k)

Sheet Number
60682158-ACM-XX-00-DR-CE-1205

Scale: As shown @ A1 **Rev:** p02

This drawing has been prepared for the use of AECOM's client. It may not be used, modified, reproduced or relied upon by third parties, except as agreed by AECOM or as required by law. AECOM accepts no responsibility, and denies any liability whatsoever, to any party that uses or relies on this drawing without AECOM's express written consent. Do not scale this document. All measurements must be obtained from the stated dimensions.





Key

- ORDER LIMITS
- LAND NOT INCLUDED IN THE ORDER LIMITS FOR INFORMATION ONLY
- 1/01 EXISTING ACCESS TO BE RETAINED SHOWN FOR INFORMATION ONLY
- 1/01 EXISTING PRIVATE ACCESS TO BE CLOSED UNDER WORK NO. 6
- 1/01 EXISTING ACCESS TO BE MANAGED DURING CONSTRUCTION
- 1/01 EXISTING ACCESS TO BE RETAINED AND IMPROVED
- 1/01 NEW ACCESS TO BE PROVIDED
- PRoW/1/01 PUBLIC RIGHT OF WAY IDENTIFIER
- PRoW/1/01 CLAIMED PUBLIC RIGHT OF WAY
- CLAIMED PUBLIC RIGHT OF WAY
- EXISTING PUBLIC RIGHTS OF WAY
- PROPOSED TEMPORARY PUBLIC RIGHT OF WAY DIVERSION
- PROPOSED TEMPORARY PUBLIC RIGHT OF WAY CLOSURE
- PUBLIC RIGHT OF WAY TO BE MANAGED
- NEW PERMISSIVE RIGHT OF WAY IDENTIFIER
- NEW PERMISSIVE RIGHT OF WAY AUTHORIZATION OF USE OF MOTOR VEHICLES OVER PUBLIC RIGHTS OF WAY
- EXISTING ACCESS/TRACK TO BE RETAINED AND MANAGED DURING WORKS
- CORRIDOR FOR PROPOSED PUBLIC RIGHT OF WAY DIVERSION
- ALTERATION OF LAYOUT
- STREET WORKS

AECOM

Project
TILLBRIDGE SOLAR PROJECT

Client
TILLBRIDGE SOLAR LIMITED

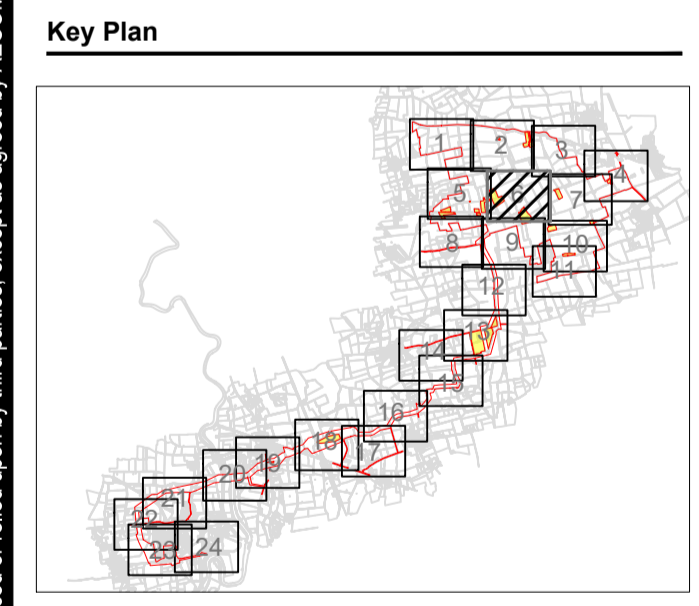
Consultant
Aecom
1 Tanfield
Edinburgh
EH3 5DA
United Kingdom
Fax +44 (0)131 301 8699
Tel +44 (0)131 301 8600
www.aecom.com

Notes

1. ALL DIMENSIONS IN METRES UNLESS STATED OTHERWISE.
2. DO NOT SCALE FROM THIS DRAWING USE ONLY PRINTED DIMENSIONS.
3. THE PROPOSED WORKS SHOWN ARE ILLUSTRATIVE ONLY AND WILL BE SUBJECT TO CHANGE AS PART OF DETAILED DESIGN DEVELOPMENT. ANY CHANGES WILL BE LIMITED TO BEING WITHIN THE ORDER LIMITS AND ANY OTHER CONSTRAINTS INCLUDED IN THE DEVELOPMENT CONSENT ORDER.
4. THESE PLANS SHOULD BE READ IN CONJUNCTION WITH SCHEDULES 4 TO 8 (INCLUSIVE) OF THE DEVELOPMENT CONSENT ORDER.
5. PROPOSED PUBLIC RIGHTS OF WAY INCLUDED BASED UPON CURRENT APPLICATION RECORDS FOR NEW RIGHT OF WAY. THESE PUBLIC RIGHTS OF WAY ARE SHOWN FOR INFORMATION AND WILL NOT BE IMPLEMENTED AS PART OF THE SCHEME

ISSUE/REVISION

NO	DATE	DESCRIPTION
P02	19-07-2024	Revised Order Limits & Accesses
P01	15-03-2024	DCO Application Issue
I/R	DATE	DESCRIPTION



Purpose Of Issue
DCO APPLICATION

Project Number
60682158

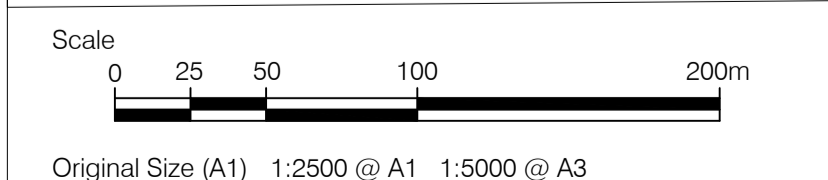
Sheet Title
STREETS, RIGHTS OF WAY AND ACCESS PLANS
SHEET 6 OF 24

Reference Number
EN010142/APP/2.4

Legislation Reference
APFP 2009 Regulation 5(2)(k)

Sheet Number
60682158-ACM-XX-00-DR-CE-1206

Scale: As shown @ A1 **Rev:** p02

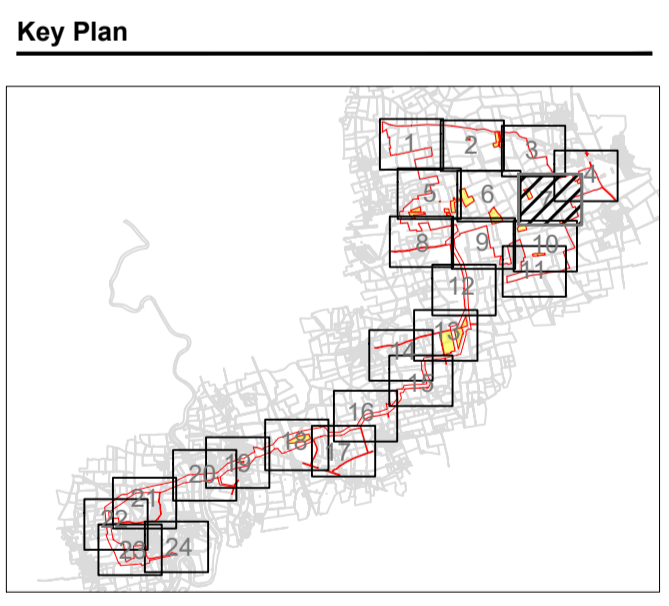


This drawing has been prepared for the use of AECOM's client. It may not be used, modified, reproduced or relied upon by third parties, except as agreed by AECOM or as required by law. AECOM accepts no responsibility, and denies any liability whatsoever, to any party that uses or relies on this drawing without AECOM's express written consent. Do not scale this document. All measurements must be obtained from the stated dimensions.

- Notes**
- ALL DIMENSIONS IN METRES UNLESS STATED OTHERWISE.
 - DO NOT SCALE FROM THIS DRAWING USE ONLY PRINTED DIMENSIONS.
 - THE PROPOSED WORKS SHOWN ARE ILLUSTRATIVE ONLY AND WILL BE SUBJECT TO CHANGE AS PART OF DETAILED DESIGN DEVELOPMENT. ANY CHANGES WILL BE LIMITED TO BEING WITHIN THE ORDER LIMITS AND ANY OTHER CONSTRAINTS INCLUDED IN THE DEVELOPMENT CONSENT ORDER.
 - THESE PLANS SHOULD BE READ IN CONJUNCTION WITH SCHEDULES 4 TO 8 (INCLUSIVE) OF THE DEVELOPMENT CONSENT ORDER.
 - PROPOSED PUBLIC RIGHTS OF WAY INCLUDED BASED UPON CURRENT APPLICATION RECORDS FOR NEW RIGHT OF WAY. THESE PUBLIC RIGHTS OF WAY ARE SHOWN FOR INFORMATION AND WILL NOT BE IMPLEMENTED AS PART OF THE SCHEME

ISSUE/REVISION

I/R	DATE	DESCRIPTION
P02	19-07-2024	Revised Order Limits & Accesses
P01	15-03-2024	DCO Application Issue



Purpose Of Issue
 DCO APPLICATION

Project Number
 60682158

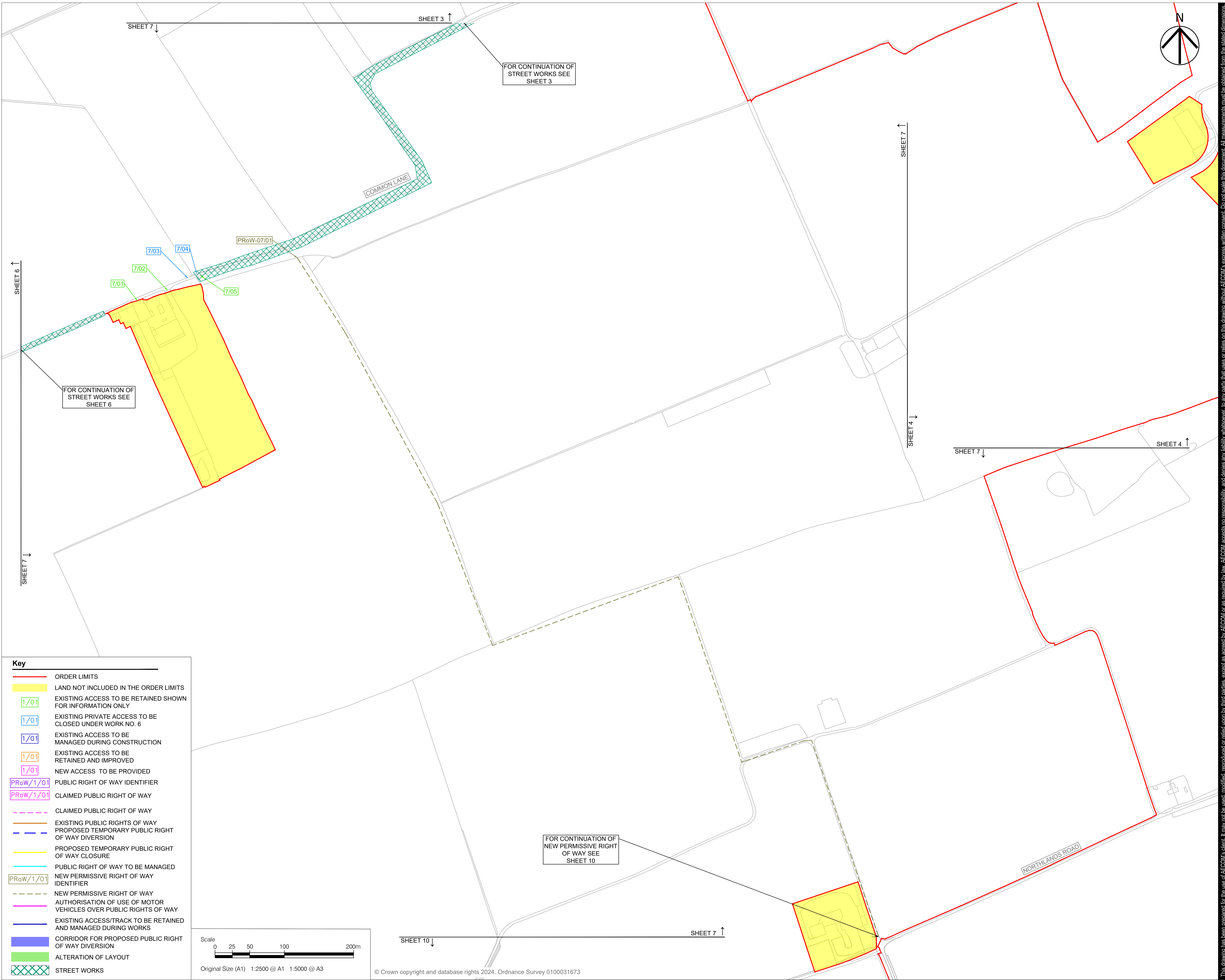
Sheet Title
 STREETS, RIGHTS OF WAY AND ACCESS PLANS
 SHEET 7 OF 24

Reference Number
 EN010142/APP/2.4

Legislation Reference
 APFP 2009 Regulation 5(2)(k)

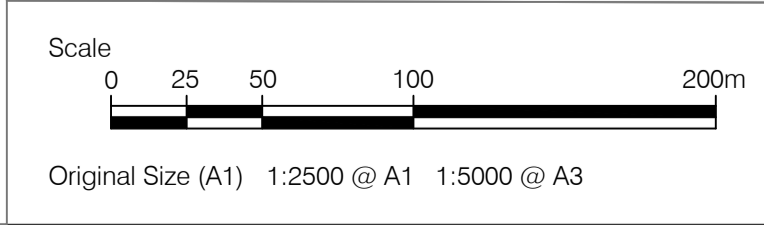
Sheet Number
 60682158-ACM-XX-00-DR-CE-1207

Scale: As shown @ A1 **Rev:** P02



Key

- ORDER LIMITS
- LAND NOT INCLUDED IN THE ORDER LIMITS
- EXISTING ACCESS TO BE RETAINED SHOWN FOR INFORMATION ONLY
- EXISTING PRIVATE ACCESS TO BE CLOSED UNDER WORK NO. 6
- EXISTING ACCESS TO BE MANAGED DURING CONSTRUCTION
- EXISTING ACCESS TO BE RETAINED AND IMPROVED
- NEW ACCESS TO BE PROVIDED
- PUBLIC RIGHT OF WAY IDENTIFIER
- CLAIMED PUBLIC RIGHT OF WAY
- CLAIMED PUBLIC RIGHT OF WAY
- EXISTING PUBLIC RIGHTS OF WAY
- PROPOSED TEMPORARY PUBLIC RIGHT OF WAY DIVERSION
- PROPOSED TEMPORARY PUBLIC RIGHT OF WAY CLOSURE
- PUBLIC RIGHT OF WAY TO BE MANAGED
- NEW PERMISSIVE RIGHT OF WAY IDENTIFIER
- NEW PERMISSIVE RIGHT OF WAY
- AUTHORISATION OF USE OF MOTOR VEHICLES OVER PUBLIC RIGHTS OF WAY
- EXISTING ACCESS/TRACK TO BE RETAINED AND MANAGED DURING WORKS
- CORRIDOR FOR PROPOSED PUBLIC RIGHT OF WAY DIVERSION
- ALTERATION OF LAYOUT
- STREET WORKS



Key

- ORDER LIMITS
- LAND NOT INCLUDED IN THE ORDER LIMITS
- 1/01 EXISTING ACCESS TO BE RETAINED SHOWN FOR INFORMATION ONLY
- 1/01 EXISTING PRIVATE ACCESS TO BE CLOSED UNDER WORK NO. 6
- 1/01 EXISTING ACCESS TO BE MANAGED DURING CONSTRUCTION
- 1/01 EXISTING ACCESS TO BE RETAINED AND IMPROVED
- 1/01 NEW ACCESS TO BE PROVIDED
- PRoW/1/01 PUBLIC RIGHT OF WAY IDENTIFIER
- PRoW/1/01 CLAIMED PUBLIC RIGHT OF WAY
- CLAIMED PUBLIC RIGHT OF WAY
- EXISTING PUBLIC RIGHTS OF WAY
- PROPOSED TEMPORARY PUBLIC RIGHT OF WAY DIVERSION
- PROPOSED TEMPORARY PUBLIC RIGHT OF WAY CLOSURE
- PUBLIC RIGHT OF WAY TO BE MANAGED
- PRoW/1/01 NEW PERMISSIVE RIGHT OF WAY IDENTIFIER
- NEW PERMISSIVE RIGHT OF WAY
- AUTHORISATION OF USE OF MOTOR VEHICLES OVER PUBLIC RIGHTS OF WAY
- EXISTING ACCESS/TRACK TO BE RETAINED AND MANAGED DURING WORKS
- CORRIDOR FOR PROPOSED PUBLIC RIGHT OF WAY DIVERSION
- ALTERATION OF LAYOUT
- STREET WORKS

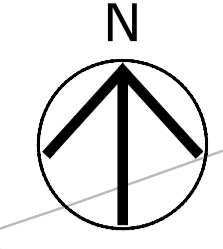


Scale

Original Size (A1) 1:2500 @ A1 1:5000 @ A3

SHEET 8 ↓

SHEET 5 ↑



AECOM

Project
TILLBRIDGE SOLAR PROJECT

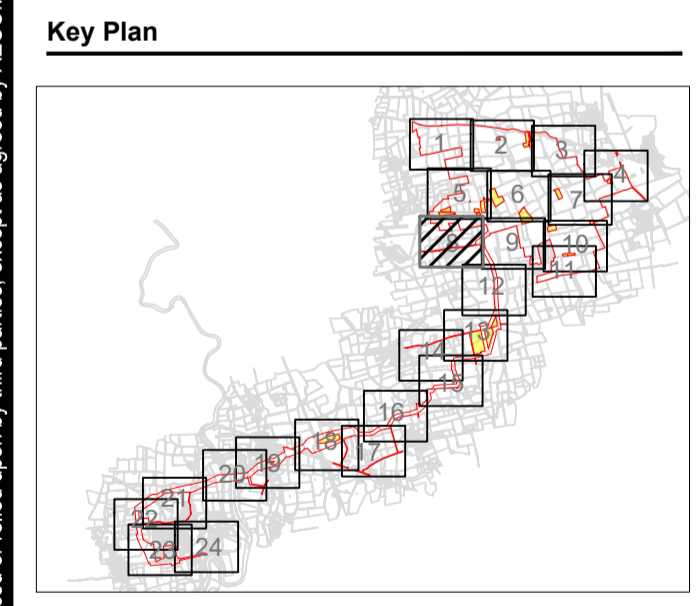
Client
TILLBRIDGE SOLAR LIMITED

Consultant
Aecom
1 Tanfield
Edinburgh
EH3 5DA
United Kingdom
Fax +44 (0)131 301 8699
Tel +44 (0)131 301 8600
www.aecom.com

- Notes**
1. ALL DIMENSIONS IN METRES UNLESS STATED OTHERWISE.
 2. DO NOT SCALE FROM THIS DRAWING USE ONLY PRINTED DIMENSIONS.
 3. THE PROPOSED WORKS SHOWN ARE ILLUSTRATIVE ONLY AND WILL BE SUBJECT TO CHANGE AS PART OF DETAILED DESIGN DEVELOPMENT. ANY CHANGES WILL BE LIMITED TO BEING WITHIN THE ORDER LIMITS AND ANY OTHER CONSTRAINTS INCLUDED IN THE DEVELOPMENT CONSENT ORDER.
 4. THESE PLANS SHOULD BE READ IN CONJUNCTION WITH SCHEDULES 4 TO 8 (INCLUSIVE) OF THE DEVELOPMENT CONSENT ORDER.
 5. PROPOSED PUBLIC RIGHTS OF WAY INCLUDED BASED UPON CURRENT APPLICATION RECORDS FOR NEW RIGHT OF WAY. THESE PUBLIC RIGHTS OF WAY ARE SHOWN FOR INFORMATION AND WILL NOT BE IMPLEMENTED AS PART OF THE SCHEME

ISSUE/REVISION

	DATE	DESCRIPTION
P02	19-07-2024	Revised Order Limits & Accesses
P01	15-03-2024	DCO Application Issue
I/R		



Purpose Of Issue
DCO APPLICATION

Project Number
60682158

Sheet Title
STREETS, RIGHTS OF WAY AND ACCESS PLANS
SHEET 8 OF 24


Reference Number
EN010142/APP/2.4

Legislation Reference
APFP 2009 Regulation 5(2)(k)

Sheet Number
60682158-ACM-XX-00-DR-CE-1208

Scale: As shown @ A1 **Rev:** P02

This drawing has been prepared for the use of AECOM's client. It may not be used, modified, reproduced or relied upon by third parties, except as agreed by AECOM or as required by law. AECOM accepts no responsibility, and denies any liability whatsoever, to any party that uses or relies on this drawing without AECOM's express written consent. Do not scale this document. All measurements must be obtained from the stated dimensions.



SHEET 9 ↓

SHEET 6 ↑

FOR CONTINUATION OF
NEW PERMISSIVE RIGHT
OF WAY SEE
SHEET 6

Key	
	ORDER LIMITS
	LAND NOT INCLUDED IN THE ORDER LIMITS
	EXISTING ACCESS TO BE RETAINED SHOWN FOR INFORMATION ONLY
	EXISTING PRIVATE ACCESS TO BE CLOSED UNDER WORK NO. 6
	EXISTING ACCESS TO BE MANAGED DURING CONSTRUCTION
	EXISTING ACCESS TO BE RETAINED AND IMPROVED
	NEW ACCESS TO BE PROVIDED
	PUBLIC RIGHT OF WAY IDENTIFIER
	CLAIMED PUBLIC RIGHT OF WAY
	CLAIMED PUBLIC RIGHT OF WAY
	EXISTING PUBLIC RIGHTS OF WAY
	PROPOSED TEMPORARY PUBLIC RIGHT OF WAY DIVERSION
	PROPOSED TEMPORARY PUBLIC RIGHT OF WAY CLOSURE
	PUBLIC RIGHT OF WAY TO BE MANAGED
	NEW PERMISSIVE RIGHT OF WAY IDENTIFIER
	NEW PERMISSIVE RIGHT OF WAY
	AUTHORISATION OF USE OF MOTOR VEHICLES OVER PUBLIC RIGHTS OF WAY
	EXISTING ACCESS/TRACK TO BE RETAINED AND MANAGED DURING WORKS
	CORRIDOR FOR PROPOSED PUBLIC RIGHT OF WAY DIVERSION
	ALTERATION OF LAYOUT
	STREET WORKS



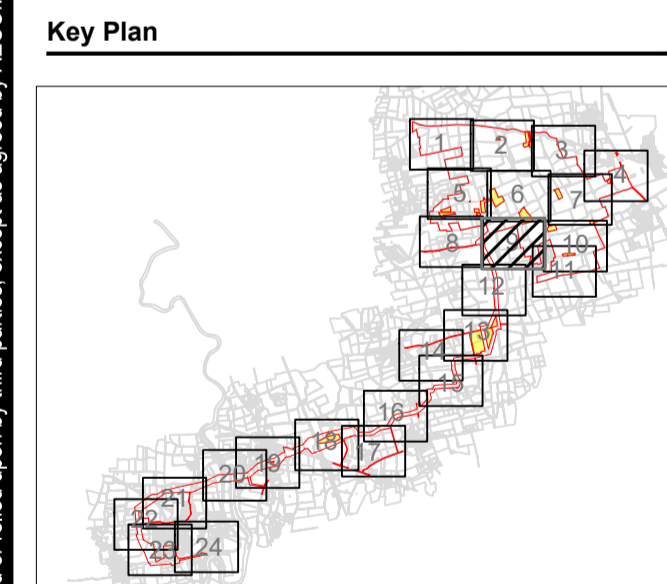
Project
TILLBRIDGE SOLAR PROJECT

Client
TILLBRIDGE SOLAR LIMITED

Consultant
Aecom
1 Tanfield
Edinburgh
EH3 5DA
United Kingdom
Fax +44 (0)131 301 8699
Tel +44 (0)131 301 8600
www.aecom.com

- Notes**
- ALL DIMENSIONS IN METRES UNLESS STATED OTHERWISE.
 - DO NOT SCALE FROM THIS DRAWING USE ONLY PRINTED DIMENSIONS.
 - THE PROPOSED WORKS SHOWN ARE ILLUSTRATIVE ONLY AND WILL BE SUBJECT TO CHANGE AS PART OF DETAILED DESIGN DEVELOPMENT. ANY CHANGES WILL BE LIMITED TO BEING WITHIN THE ORDER LIMITS AND ANY OTHER CONSTRAINTS INCLUDED IN THE DEVELOPMENT CONSENT ORDER.
 - THESE PLANS SHOULD BE READ IN CONJUNCTION WITH SCHEDULES 4 TO 8 (INCLUSIVE) OF THE DEVELOPMENT CONSENT ORDER.
 - PROPOSED PUBLIC RIGHTS OF WAY INCLUDED BASED UPON CURRENT APPLICATION RECORDS FOR NEW RIGHT OF WAY. THESE PUBLIC RIGHTS OF WAY ARE SHOWN FOR INFORMATION AND WILL NOT BE IMPLEMENTED AS PART OF THE SCHEME

ISSUE/REVISION		
I/R	DATE	DESCRIPTION
P02	19-07-2024	Revised Order Limits & Accesses
P01	15-03-2024	DCO Application Issue



Purpose Of Issue
DCO APPLICATION

Project Number
60682158

Sheet Title
STREETS, RIGHTS OF WAY AND ACCESS PLANS
SHEET 9 OF 24

Reference Number
EN010142/APP/2.4

Legislation Reference
APFP 2009 Regulation 5(2)(k)

Sheet Number
60682158-ACM-XX-00-DR-CE-1209

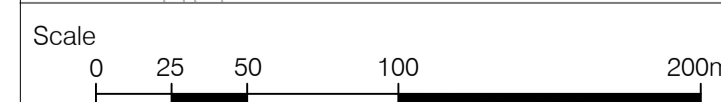
Scale: As shown @ A1 **Rev:** P02

SHEET 8 ↑

SHEET 9 ↓

SHEET 9 ↑

SHEET 10 ↑



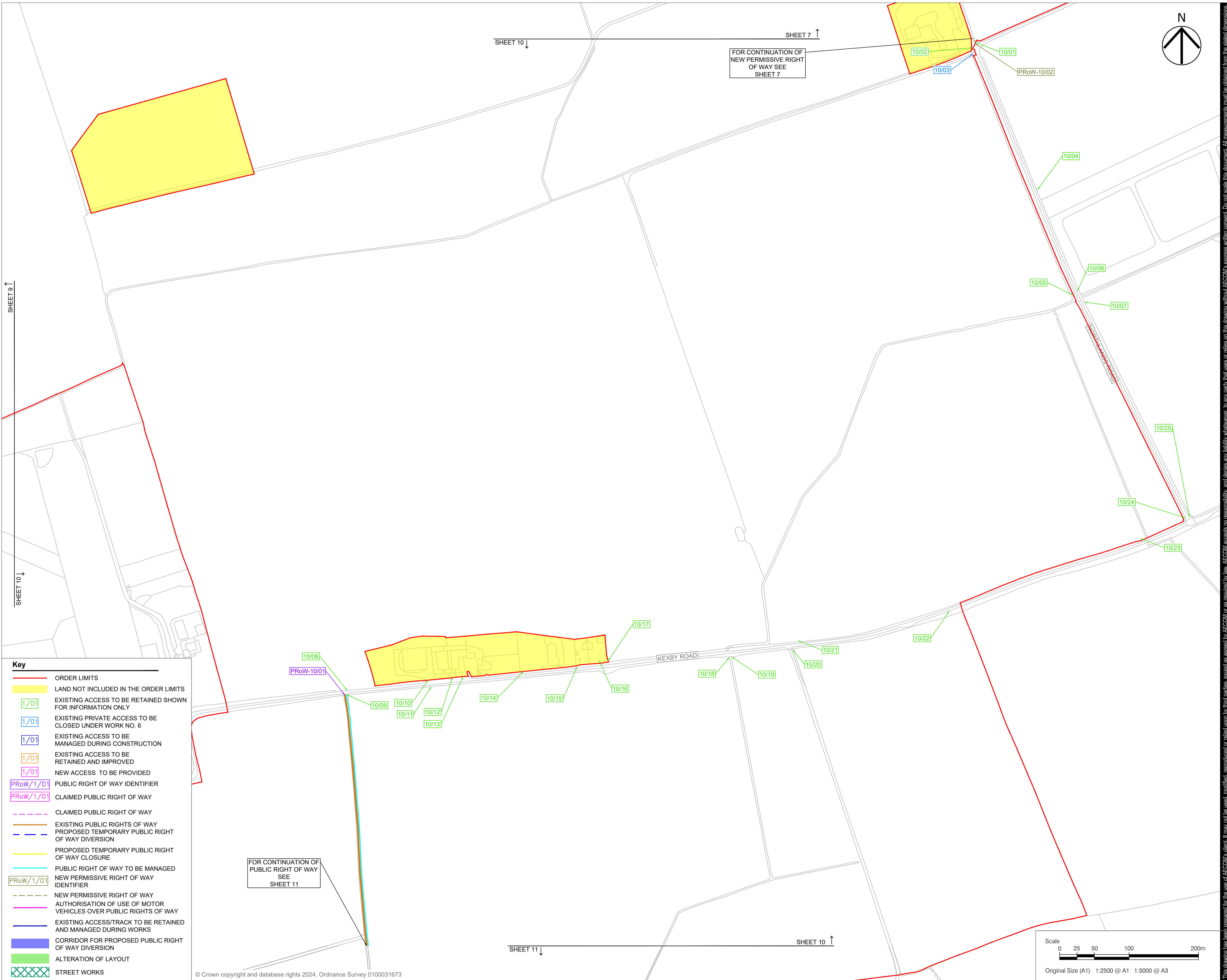
Original Size (A1) 1:2500 @ A1 1:5000 @ A3

© Crown copyright and database rights 2024. Ordnance Survey 0100031673

SHEET 12 ↓

SHEET 9 ↑

PRoW-09/01


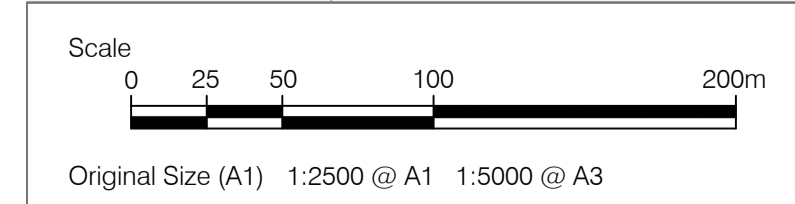


Key

- ORDER LIMITS
- LAND NOT INCLUDED IN THE ORDER LIMITS
- 1/01 EXISTING ACCESS TO BE RETAINED SHOWN FOR INFORMATION ONLY
- 1/01 EXISTING PRIVATE ACCESS TO BE CLOSED UNDER WORK NO. 6
- 1/01 EXISTING ACCESS TO BE MANAGED DURING CONSTRUCTION
- 1/01 EXISTING ACCESS TO BE RETAINED AND IMPROVED
- 1/01 NEW ACCESS TO BE PROVIDED
- PRoW/1/01 PUBLIC RIGHT OF WAY IDENTIFIER
- PRoW/1/01 CLAIMED PUBLIC RIGHT OF WAY
- CLAIMED PUBLIC RIGHT OF WAY
- EXISTING PUBLIC RIGHTS OF WAY
- PROPOSED TEMPORARY PUBLIC RIGHT OF WAY DIVERSION
- PROPOSED TEMPORARY PUBLIC RIGHT OF WAY CLOSURE
- PUBLIC RIGHT OF WAY TO BE MANAGED
- PRoW/1/01 NEW PERMISSIVE RIGHT OF WAY IDENTIFIER
- NEW PERMISSIVE RIGHT OF WAY
- AUTHORISATION OF USE OF MOTOR VEHICLES OVER PUBLIC RIGHTS OF WAY
- EXISTING ACCESS/TRACK TO BE RETAINED AND MANAGED DURING WORKS
- CORRIDOR FOR PROPOSED PUBLIC RIGHT OF WAY DIVERSION
- ALTERATION OF LAYOUT
- STREET WORKS

FOR CONTINUATION OF PUBLIC RIGHT OF WAY SEE SHEET 11

FOR CONTINUATION OF NEW PERMISSIVE RIGHT OF WAY SEE SHEET 7



Project
TILLBRIDGE SOLAR PROJECT

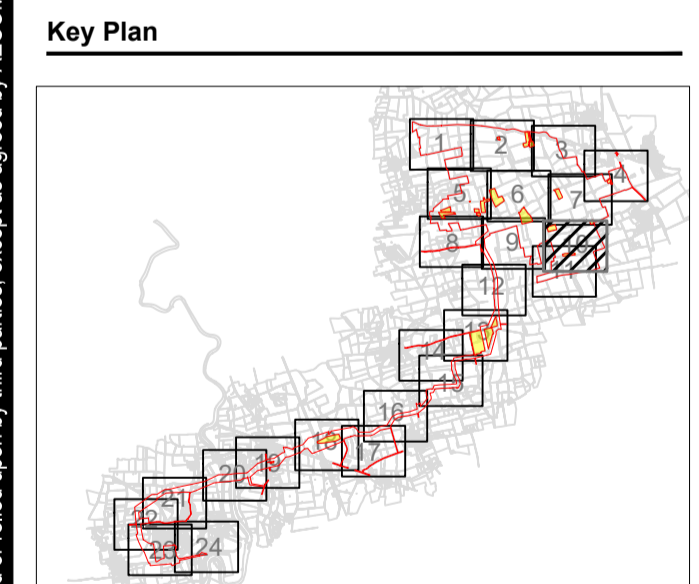
Client
TILLBRIDGE SOLAR LIMITED

Consultant
Aecom
1 Tanfield
Edinburgh
EH3 5DA
United Kingdom
Fax +44 (0)131 301 8699
Tel +44 (0)131 301 8600
www.aecom.com

- Notes**
1. ALL DIMENSIONS IN METRES UNLESS STATED OTHERWISE.
 2. DO NOT SCALE FROM THIS DRAWING USE ONLY PRINTED DIMENSIONS.
 3. THE PROPOSED WORKS SHOWN ARE ILLUSTRATIVE ONLY AND WILL BE SUBJECT TO CHANGE AS PART OF DETAILED DESIGN DEVELOPMENT. ANY CHANGES WILL BE LIMITED TO BEING WITHIN THE ORDER LIMITS AND ANY OTHER CONSTRAINTS INCLUDED IN THE DEVELOPMENT CONSENT ORDER.
 4. THESE PLANS SHOULD BE READ IN CONJUNCTION WITH SCHEDULES 4 TO 8 (INCLUSIVE) OF THE DEVELOPMENT CONSENT ORDER.
 5. PROPOSED PUBLIC RIGHTS OF WAY INCLUDED BASED UPON CURRENT APPLICATION RECORDS FOR NEW RIGHT OF WAY. THESE PUBLIC RIGHTS OF WAY ARE SHOWN FOR INFORMATION AND WILL NOT BE IMPLEMENTED AS PART OF THE SCHEME

ISSUE/REVISION

NO	DATE	DESCRIPTION
P02	19-07-2024	Revised Order Limits & Accesses
P01	15-03-2024	DCO Application Issue
I/R	DATE	DESCRIPTION



Purpose Of Issue
DCO APPLICATION

Project Number
60682158

Sheet Title
STREETS, RIGHTS OF WAY AND ACCESS PLANS
SHEET 10 OF 24

Reference Number
EN010142/APP/2.4


Legislation Reference
APFP 2009 Regulation 5(2)(k)

Sheet Number
60682158-ACM-XX-00-DR-CE-1210

Scale: As shown @ A1 **Rev:** P02

Key

	ORDER LIMITS
	LAND NOT INCLUDED IN THE ORDER LIMITS
	EXISTING ACCESS TO BE RETAINED SHOWN FOR INFORMATION ONLY
	EXISTING PRIVATE ACCESS TO BE CLOSED UNDER WORK NO. 6
	EXISTING ACCESS TO BE MANAGED DURING CONSTRUCTION
	EXISTING ACCESS TO BE RETAINED AND IMPROVED
	NEW ACCESS TO BE PROVIDED
	PUBLIC RIGHT OF WAY IDENTIFIER
	CLAIMED PUBLIC RIGHT OF WAY
	CLAIMED PUBLIC RIGHT OF WAY
	EXISTING PUBLIC RIGHTS OF WAY
	PROPOSED TEMPORARY PUBLIC RIGHT OF WAY DIVERSION
	PROPOSED TEMPORARY PUBLIC RIGHT OF WAY CLOSURE
	PUBLIC RIGHT OF WAY TO BE MANAGED
	NEW PERMISSIVE RIGHT OF WAY IDENTIFIER
	NEW PERMISSIVE RIGHT OF WAY
	AUTHORISATION OF USE OF MOTOR VEHICLES OVER PUBLIC RIGHTS OF WAY
	EXISTING ACCESS/TRACK TO BE RETAINED AND MANAGED DURING WORKS
	CORRIDOR FOR PROPOSED PUBLIC RIGHT OF WAY DIVERSION
	ALTERATION OF LAYOUT
	STREET WORKS



Project
TILLBRIDGE SOLAR PROJECT

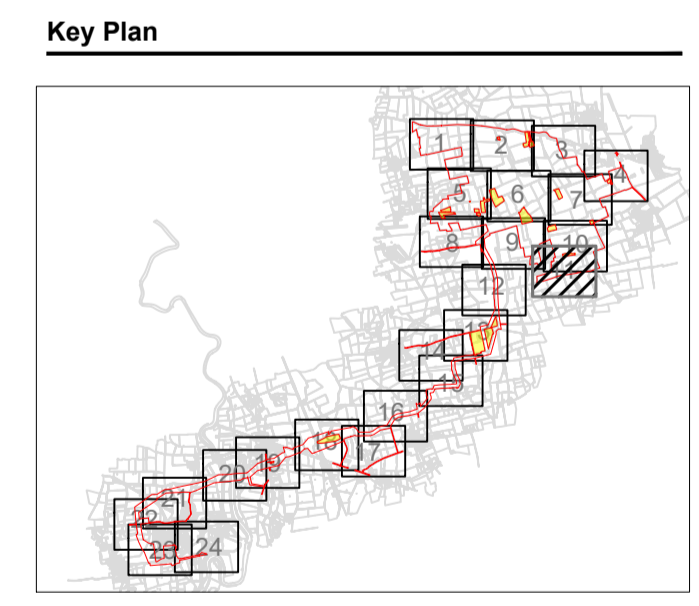
Client
TILLBRIDGE SOLAR LIMITED

Consultant
Aecom
1 Tanfield
Edinburgh
EH3 5DA
United Kingdom
Fax +44 (0)131 301 8699
Tel +44 (0)131 301 8600
www.aecom.com

- Notes**
- ALL DIMENSIONS IN METRES UNLESS STATED OTHERWISE.
 - DO NOT SCALE FROM THIS DRAWING USE ONLY PRINTED DIMENSIONS.
 - THE PROPOSED WORKS SHOWN ARE ILLUSTRATIVE ONLY AND WILL BE SUBJECT TO CHANGE AS PART OF DETAILED DESIGN DEVELOPMENT. ANY CHANGES WILL BE LIMITED TO BEING WITHIN THE ORDER LIMITS AND ANY OTHER CONSTRAINTS INCLUDED IN THE DEVELOPMENT CONSENT ORDER.
 - THESE PLANS SHOULD BE READ IN CONJUNCTION WITH SCHEDULES 4 TO 8 (INCLUSIVE) OF THE DEVELOPMENT CONSENT ORDER.
 - PROPOSED PUBLIC RIGHTS OF WAY INCLUDED BASED UPON CURRENT APPLICATION RECORDS FOR NEW RIGHT OF WAY. THESE PUBLIC RIGHTS OF WAY ARE SHOWN FOR INFORMATION AND WILL NOT BE IMPLEMENTED AS PART OF THE SCHEME

ISSUE/REVISION

NO	DATE	DESCRIPTION
P02	19-07-2024	Revised Order Limits & Accesses
P01	15-03-2024	DCO Application Issue
I/R	DATE	DESCRIPTION



Purpose Of Issue
DCO APPLICATION

Project Number
60682158

Sheet Title
STREETS, RIGHTS OF WAY AND ACCESS PLANS
SHEET 11 OF 24

Reference Number
EN010142/APP/2.4

Legislation Reference
APFP 2009 Regulation 5(2)(k)

Sheet Number
60682158-ACM-XX-00-DR-CE-1211

Scale: As shown @ A1 **Rev:** P02

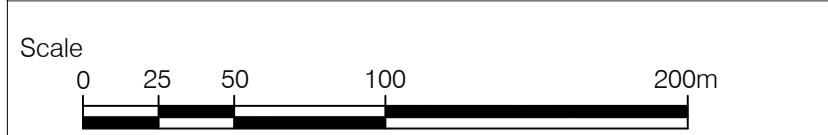
SEE SHEET 10 FOR DETAILS OF THIS AREA.

FOR CONTINUATION OF PUBLIC RIGHT OF WAY SEE SHEET 10

SHEET 11 ↓


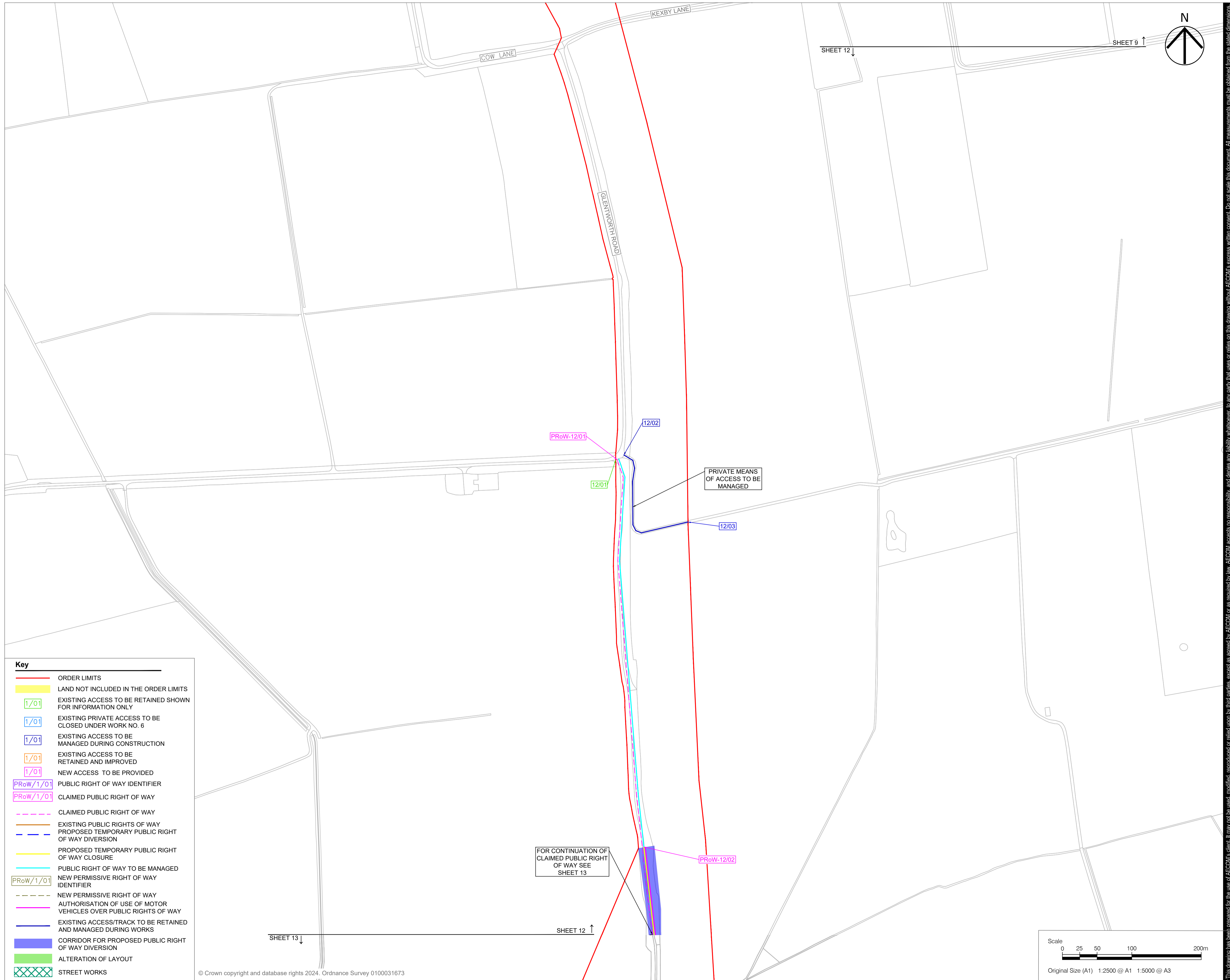
SHEET 10 ↑

PRow-11/01



Original Size (A1) 1:2500 @ A1 1:5000 @ A3

This drawing has been prepared for the use of AECOM's client. It may not be used, modified, reproduced or relied upon by third parties, except as agreed by AECOM, or as required by law. AECOM accepts no responsibility, and denies any liability, whatsoever, to any party that uses or relies on this drawing without AECOM's express written consent. Do not scale this document. All measurements must be obtained from the stated dimensions.



Project
 TILLBRIDGE SOLAR PROJECT

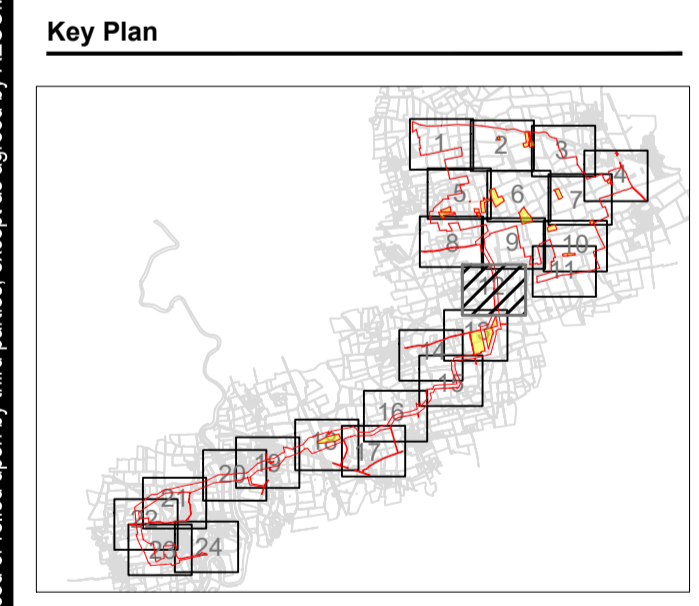
Client
 TILLBRIDGE SOLAR LIMITED

Consultant
 Aecom
 1 Tanfield
 Edinburgh
 EH3 5DA
 United Kingdom
 Fax +44 (0)131 301 8699
 Tel +44 (0)131 301 8600
 www.aecom.com

- Notes**
1. ALL DIMENSIONS IN METRES UNLESS STATED OTHERWISE.
 2. DO NOT SCALE FROM THIS DRAWING USE ONLY PRINTED DIMENSIONS.
 3. THE PROPOSED WORKS SHOWN ARE ILLUSTRATIVE ONLY AND WILL BE SUBJECT TO CHANGE AS PART OF DETAILED DESIGN DEVELOPMENT. ANY CHANGES WILL BE LIMITED TO BEING WITHIN THE ORDER LIMITS AND ANY OTHER CONSTRAINTS INCLUDED IN THE DEVELOPMENT CONSENT ORDER.
 4. THESE PLANS SHOULD BE READ IN CONJUNCTION WITH SCHEDULES 4 TO 8 (INCLUSIVE) OF THE DEVELOPMENT CONSENT ORDER.
 5. PROPOSED PUBLIC RIGHTS OF WAY INCLUDED BASED UPON CURRENT APPLICATION RECORDS FOR NEW RIGHT OF WAY. THESE PUBLIC RIGHTS OF WAY ARE SHOWN FOR INFORMATION AND WILL NOT BE IMPLEMENTED AS PART OF THE SCHEME

ISSUE/REVISION

NO	DATE	DESCRIPTION
P02	19-07-2024	Revised Order Limits & Accesses
P01	15-03-2024	DCO Application Issue
I/R	DATE	DESCRIPTION



Purpose Of Issue
 DCO APPLICATION
Project Number
 60682158

Sheet Title
 STREETS, RIGHTS OF WAY AND ACCESS PLANS
 SHEET 12 OF 24

Reference Number
 EN010142/APP/2.4

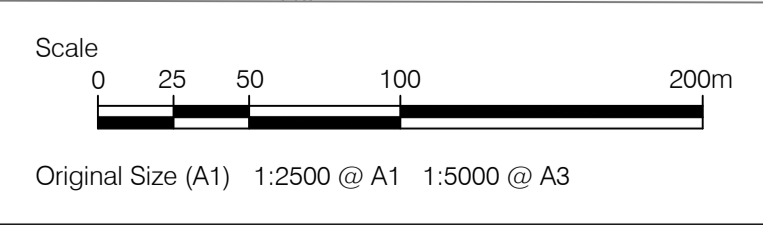
Legislation Reference
 APFP 2009 Regulation 5(2)(k)

Sheet Number
 60682158-ACM-XX-00-DR-CE-1212

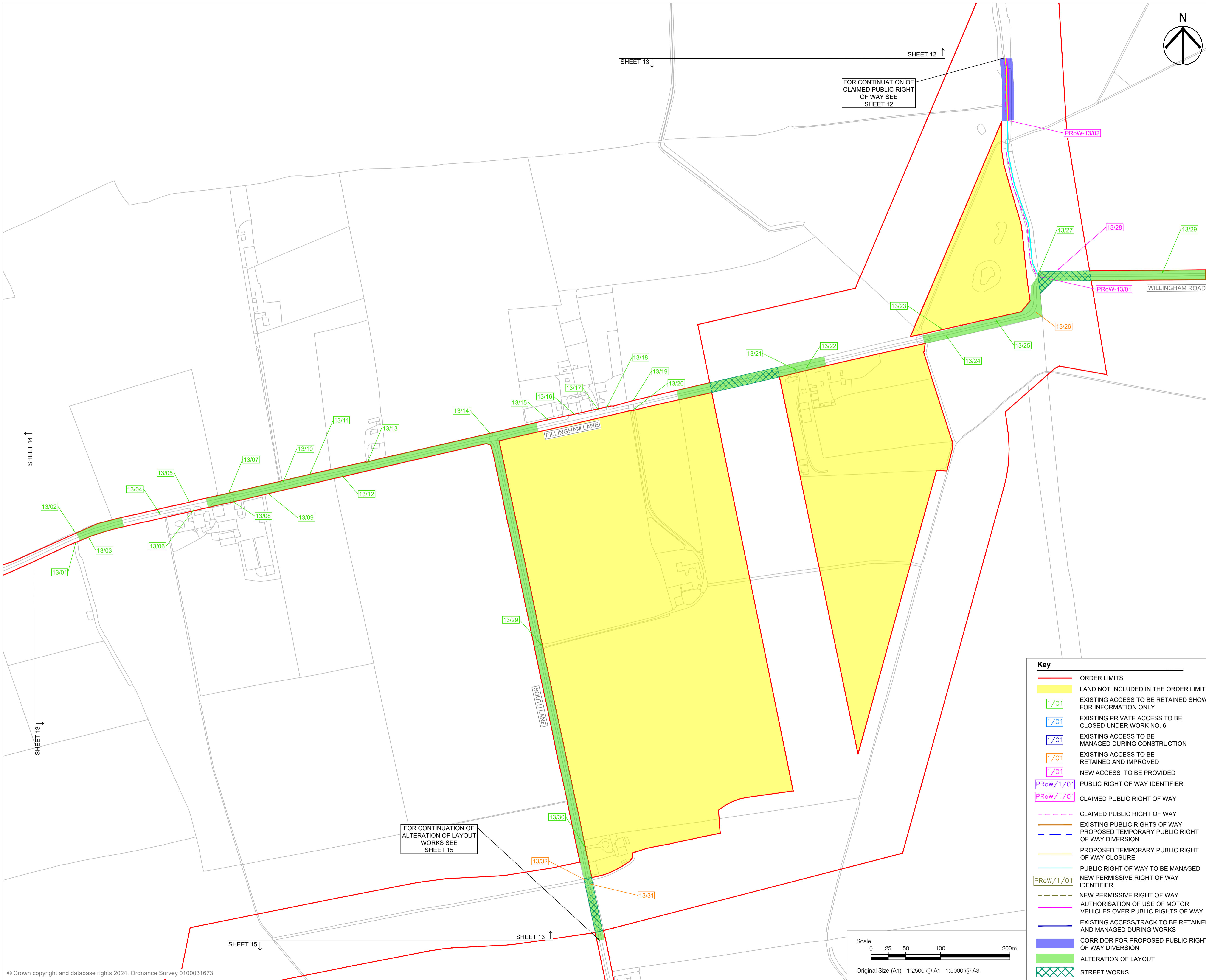
Scale: As shown @ A1 **Rev:** P02

Key

	ORDER LIMITS
	LAND NOT INCLUDED IN THE ORDER LIMITS
	EXISTING ACCESS TO BE RETAINED SHOWN FOR INFORMATION ONLY
	EXISTING PRIVATE ACCESS TO BE CLOSED UNDER WORK NO. 6
	EXISTING ACCESS TO BE MANAGED DURING CONSTRUCTION
	EXISTING ACCESS TO BE RETAINED AND IMPROVED
	NEW ACCESS TO BE PROVIDED
	PUBLIC RIGHT OF WAY IDENTIFIER
	CLAIMED PUBLIC RIGHT OF WAY
	CLAIMED PUBLIC RIGHT OF WAY
	EXISTING PUBLIC RIGHTS OF WAY
	PROPOSED TEMPORARY PUBLIC RIGHT OF WAY DIVERSION
	PROPOSED TEMPORARY PUBLIC RIGHT OF WAY CLOSURE
	PUBLIC RIGHT OF WAY TO BE MANAGED
	NEW PERMISSIVE RIGHT OF WAY IDENTIFIER
	NEW PERMISSIVE RIGHT OF WAY
	AUTHORISATION OF USE OF MOTOR VEHICLES OVER PUBLIC RIGHTS OF WAY
	EXISTING ACCESS/TRACK TO BE RETAINED AND MANAGED DURING WORKS
	CORRIDOR FOR PROPOSED PUBLIC RIGHT OF WAY DIVERSION
	ALTERATION OF LAYOUT
	STREET WORKS


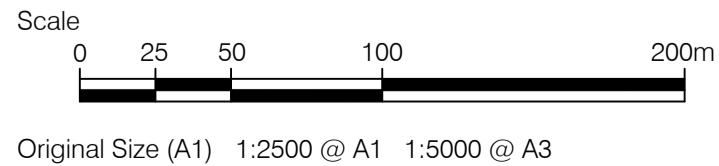


This drawing has been prepared for the use of AECOM's client. It may not be used, modified, reproduced or relied upon by third parties, except as agreed by AECOM or as required by law. AECOM accepts no responsibility, and denies any liability, whatsoever, to any party that uses or relies on this drawing without AECOM's express written consent. Do not scale this document. All measurements must be obtained from the stated dimensions.



FOR CONTINUATION OF CLAIMED PUBLIC RIGHT OF WAY SEE SHEET 12

FOR CONTINUATION OF ALTERATION OF LAYOUT WORKS SEE SHEET 15



Project
TILLBRIDGE SOLAR PROJECT

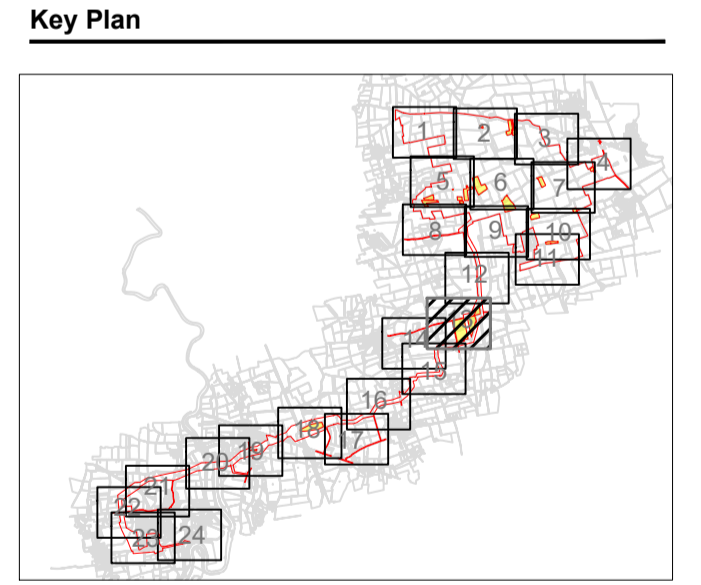
Client
TILLBRIDGE SOLAR LIMITED

Consultant
Aecom
 1 Tanfield
 Edinburgh
 EH3 5DA
 United Kingdom
 Fax +44 (0)131 301 8699
 Tel +44 (0)131 301 8600
 www.aecom.com

- Notes**
1. ALL DIMENSIONS IN METRES UNLESS STATED OTHERWISE.
 2. DO NOT SCALE FROM THIS DRAWING USE ONLY PRINTED DIMENSIONS.
 3. THE PROPOSED WORKS SHOWN ARE ILLUSTRATIVE ONLY AND WILL BE SUBJECT TO CHANGE AS PART OF DETAILED DESIGN DEVELOPMENT. ANY CHANGES WILL BE LIMITED TO BEING WITHIN THE ORDER LIMITS AND ANY OTHER CONSTRAINTS INCLUDED IN THE DEVELOPMENT CONSENT ORDER.
 4. THESE PLANS SHOULD BE READ IN CONJUNCTION WITH SCHEDULES 4 TO 8 (INCLUSIVE) OF THE DEVELOPMENT CONSENT ORDER.
 5. PROPOSED PUBLIC RIGHTS OF WAY INCLUDED BASED UPON CURRENT APPLICATION RECORDS FOR NEW RIGHT OF WAY. THESE PUBLIC RIGHTS OF WAY ARE SHOWN FOR INFORMATION AND WILL NOT BE IMPLEMENTED AS PART OF THE SCHEME

ISSUE/REVISION

NO	DATE	DESCRIPTION
P02	19-07-2024	Revised Order Limits & Accesses
P01	15-03-2024	DCO Application Issue
I/R	DATE	DESCRIPTION




Purpose Of Issue
DCO APPLICATION
Project Number
 60682158
Sheet Title
 STREETS, RIGHTS OF WAY AND ACCESS PLANS
 SHEET 13 OF 24

Reference Number
 EN010142/APP/2.4
Legislation Reference
 APFP 2009 Regulation 5(2)(k)
Sheet Number
 60682158-ACM-XX-00-DR-CE-1213
Scale: As shown @ A1 **Rev:** p02

Key

- ORDER LIMITS
- LAND NOT INCLUDED IN THE ORDER LIMITS FOR INFORMATION ONLY
- EXISTING ACCESS TO BE RETAINED SHOWN FOR INFORMATION ONLY
- EXISTING PRIVATE ACCESS TO BE CLOSED UNDER WORK NO. 6
- EXISTING ACCESS TO BE MANAGED DURING CONSTRUCTION
- EXISTING ACCESS TO BE RETAINED AND IMPROVED
- NEW ACCESS TO BE PROVIDED
- PUBLIC RIGHT OF WAY IDENTIFIER
- CLAIMED PUBLIC RIGHT OF WAY
- CLAIMED PUBLIC RIGHT OF WAY
- EXISTING PUBLIC RIGHTS OF WAY
- PROPOSED TEMPORARY PUBLIC RIGHT OF WAY DIVERSION
- PROPOSED TEMPORARY PUBLIC RIGHT OF WAY CLOSURE
- PUBLIC RIGHT OF WAY TO BE MANAGED
- NEW PERMISSIVE RIGHT OF WAY IDENTIFIER
- NEW PERMISSIVE RIGHT OF WAY
- AUTHORISATION OF USE OF MOTOR VEHICLES OVER PUBLIC RIGHTS OF WAY
- EXISTING ACCESS/TRACK TO BE RETAINED AND MANAGED DURING WORKS
- CORRIDOR FOR PROPOSED PUBLIC RIGHT OF WAY DIVERSION
- ALTERATION OF LAYOUT
- STREET WORKS

This drawing has been prepared for the use of AECOM's client. It may not be used, modified, reproduced or relied upon by third parties, except as agreed by AECOM, or as required by law. AECOM accepts no responsibility, and denies any liability, whatsoever, to any party that uses or relies on this drawing without AECOM's express written consent. Do not scale this document. All measurements must be obtained from the stated dimensions.



Project

TILLBRIDGE SOLAR PROJECT

Client

TILLBRIDGE SOLAR LIMITED

Consultant

Aecom
1 Tanfield
Edinburgh
EH3 5DA
United Kingdom
Fax +44 (0)131 301 8699
Tel +44 (0)131 301 8600
www.aecom.com

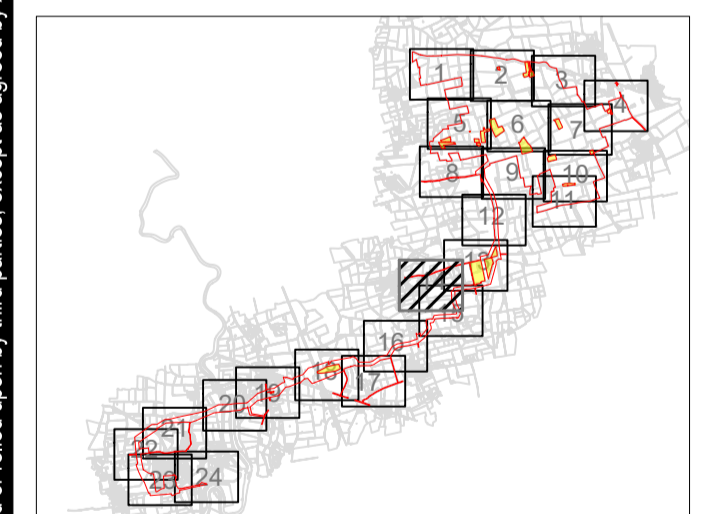
Notes

- ALL DIMENSIONS IN METRES UNLESS STATED OTHERWISE.
- DO NOT SCALE FROM THIS DRAWING USE ONLY PRINTED DIMENSIONS.
- THE PROPOSED WORKS SHOWN ARE ILLUSTRATIVE ONLY AND WILL BE SUBJECT TO CHANGE AS PART OF DETAILED DESIGN DEVELOPMENT. ANY CHANGES WILL BE LIMITED TO BEING WITHIN THE ORDER LIMITS AND ANY OTHER CONSTRAINTS INCLUDED IN THE DEVELOPMENT CONSENT ORDER.
- THESE PLANS SHOULD BE READ IN CONJUNCTION WITH SCHEDULES 4 TO 8 (INCLUSIVE) OF THE DEVELOPMENT CONSENT ORDER.
- PROPOSED PUBLIC RIGHTS OF WAY INCLUDED BASED UPON CURRENT APPLICATION RECORDS FOR NEW RIGHT OF WAY. THESE PUBLIC RIGHTS OF WAY ARE SHOWN FOR INFORMATION AND WILL NOT BE IMPLEMENTED AS PART OF THE SCHEME

ISSUE/REVISION

I/R	DATE	DESCRIPTION
P02	03-07-2024	Revised Order Limits & Accesses
P01	15-03-2024	DCO Application Issue

Key Plan



Purpose Of Issue

DCO APPLICATION

Project Number

60682158

Sheet Title

STREETS, RIGHTS OF WAY AND ACCESS PLANS
SHEET 14 OF 24

Reference Number

EN010142/APP/2.4

Legislation Reference

APFP 2009 Regulation 5(2)(k)

Sheet Number

60682158-ACM-XX-00-DR-CE-1214

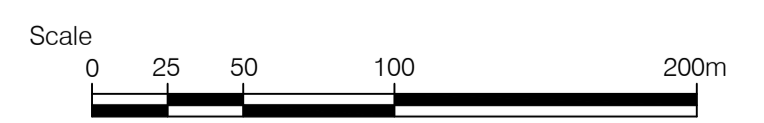
Scale: As shown @ A1

Rev: P02

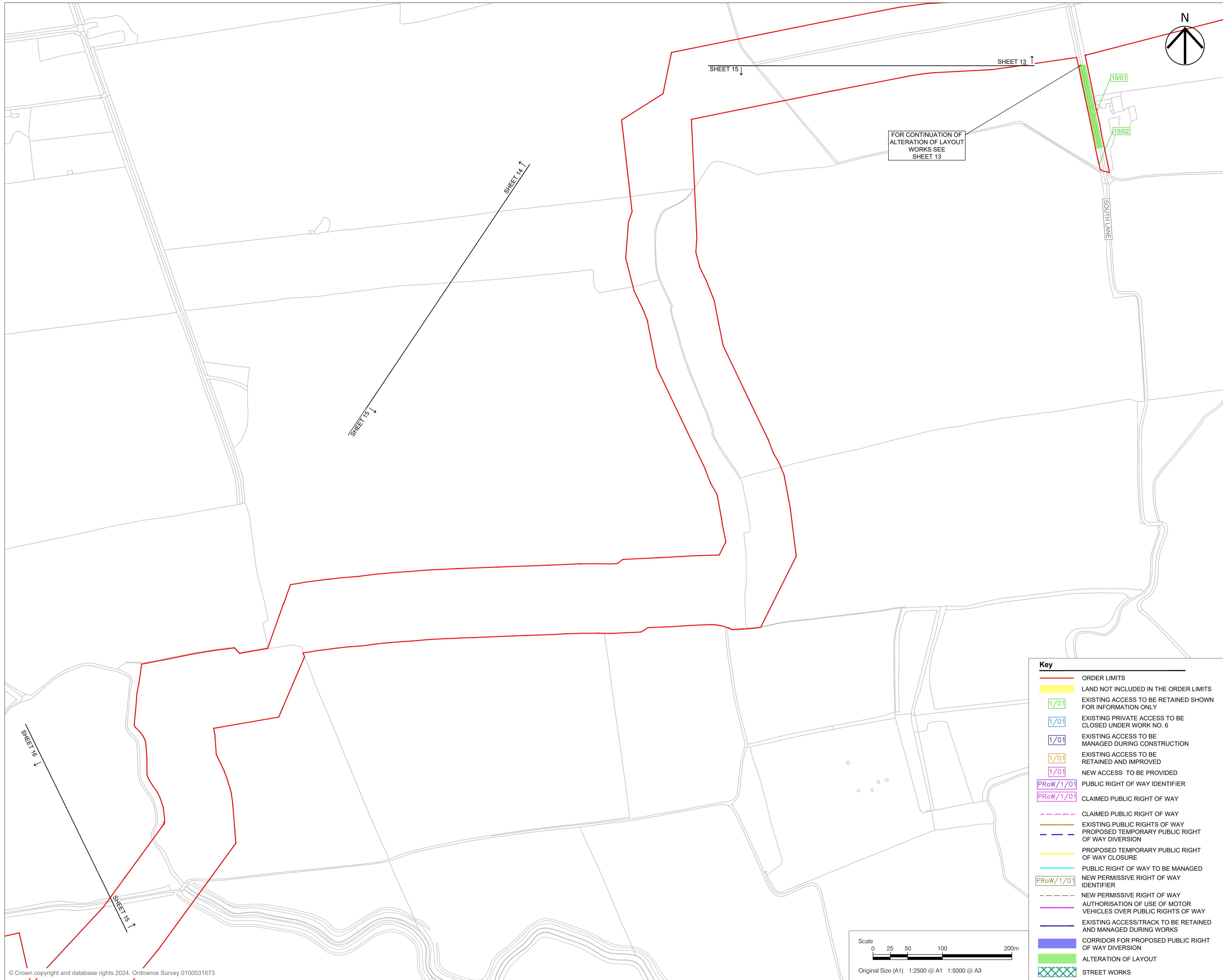


Key

- ORDER LIMITS
- LAND NOT INCLUDED IN THE ORDER LIMITS
- 1/01 EXISTING ACCESS TO BE RETAINED SHOWN FOR INFORMATION ONLY
- 1/01 EXISTING PRIVATE ACCESS TO BE CLOSED UNDER WORK NO. 6
- 1/01 EXISTING ACCESS TO BE MANAGED DURING CONSTRUCTION
- 1/01 EXISTING ACCESS TO BE RETAINED AND IMPROVED
- 1/01 NEW ACCESS TO BE PROVIDED
- PRoW/1/01 PUBLIC RIGHT OF WAY IDENTIFIER
- PRoW/1/01 CLAIMED PUBLIC RIGHT OF WAY
- CLAIMED PUBLIC RIGHT OF WAY
- EXISTING PUBLIC RIGHTS OF WAY
- PROPOSED TEMPORARY PUBLIC RIGHT OF WAY DIVERSION
- PROPOSED TEMPORARY PUBLIC RIGHT OF WAY CLOSURE
- PUBLIC RIGHT OF WAY TO BE MANAGED
- PRoW/1/01 NEW PERMISSIVE RIGHT OF WAY IDENTIFIER
- NEW PERMISSIVE RIGHT OF WAY
- AUTHORISATION OF USE OF MOTOR VEHICLES OVER PUBLIC RIGHTS OF WAY
- EXISTING ACCESS/TRACK TO BE RETAINED AND MANAGED DURING WORKS
- CORRIDOR FOR PROPOSED PUBLIC RIGHT OF WAY DIVERSION
- ALTERATION OF LAYOUT
- STREET WORKS



Original Size (A1) 1:2500 @ A1 1:5000 @ A3



Project
TILLBRIDGE SOLAR PROJECT

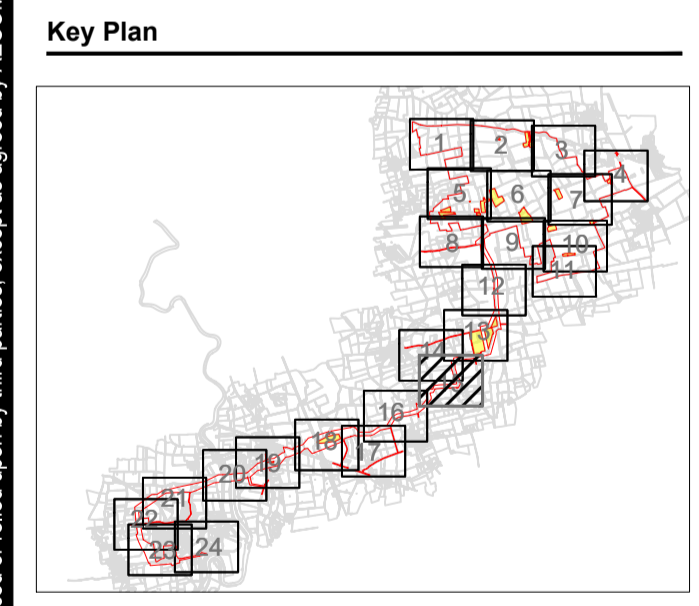
Client
TILLBRIDGE SOLAR LIMITED

Consultant
Aecom
1 Tanfield
Edinburgh
EH3 5DA
United Kingdom
Fax +44 (0)131 301 8699
Tel +44 (0)131 301 8600
www.aecom.com

- Notes**
1. ALL DIMENSIONS IN METRES UNLESS STATED OTHERWISE.
 2. DO NOT SCALE FROM THIS DRAWING USE ONLY PRINTED DIMENSIONS.
 3. THE PROPOSED WORKS SHOWN ARE ILLUSTRATIVE ONLY AND WILL BE SUBJECT TO CHANGE AS PART OF DETAILED DESIGN DEVELOPMENT. ANY CHANGES WILL BE LIMITED TO BEING WITHIN THE ORDER LIMITS AND ANY OTHER CONSTRAINTS INCLUDED IN THE DEVELOPMENT CONSENT ORDER.
 4. THESE PLANS SHOULD BE READ IN CONJUNCTION WITH SCHEDULES 4 TO 8 (INCLUSIVE) OF THE DEVELOPMENT CONSENT ORDER.
 5. PROPOSED PUBLIC RIGHTS OF WAY INCLUDED BASED UPON CURRENT APPLICATION RECORDS FOR NEW RIGHT OF WAY. THESE PUBLIC RIGHTS OF WAY ARE SHOWN FOR INFORMATION AND WILL NOT BE IMPLEMENTED AS PART OF THE SCHEME

ISSUE/REVISION

NO	DATE	DESCRIPTION
P02	19-07-2024	Revised Order Limits & Accesses
P01	15-03-2024	DCO Application Issue
I/R	DATE	DESCRIPTION



Purpose Of Issue
DCO APPLICATION

Project Number
60682158

Sheet Title
STREETS, RIGHTS OF WAY AND ACCESS PLANS
SHEET 15 OF 24

Reference Number
EN010142/APP/2.4

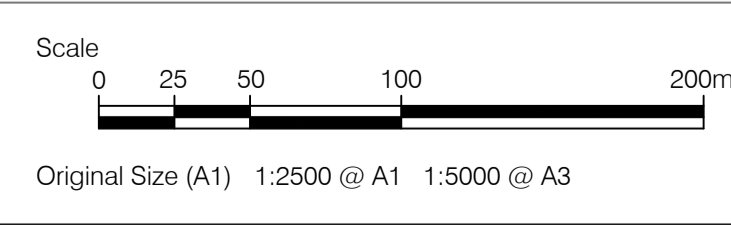
Legislation Reference
APFP 2009 Regulation 5(2)(k)

Sheet Number
60682158-ACM-XX-00-DR-CE-1215

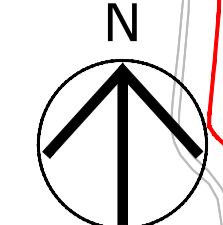
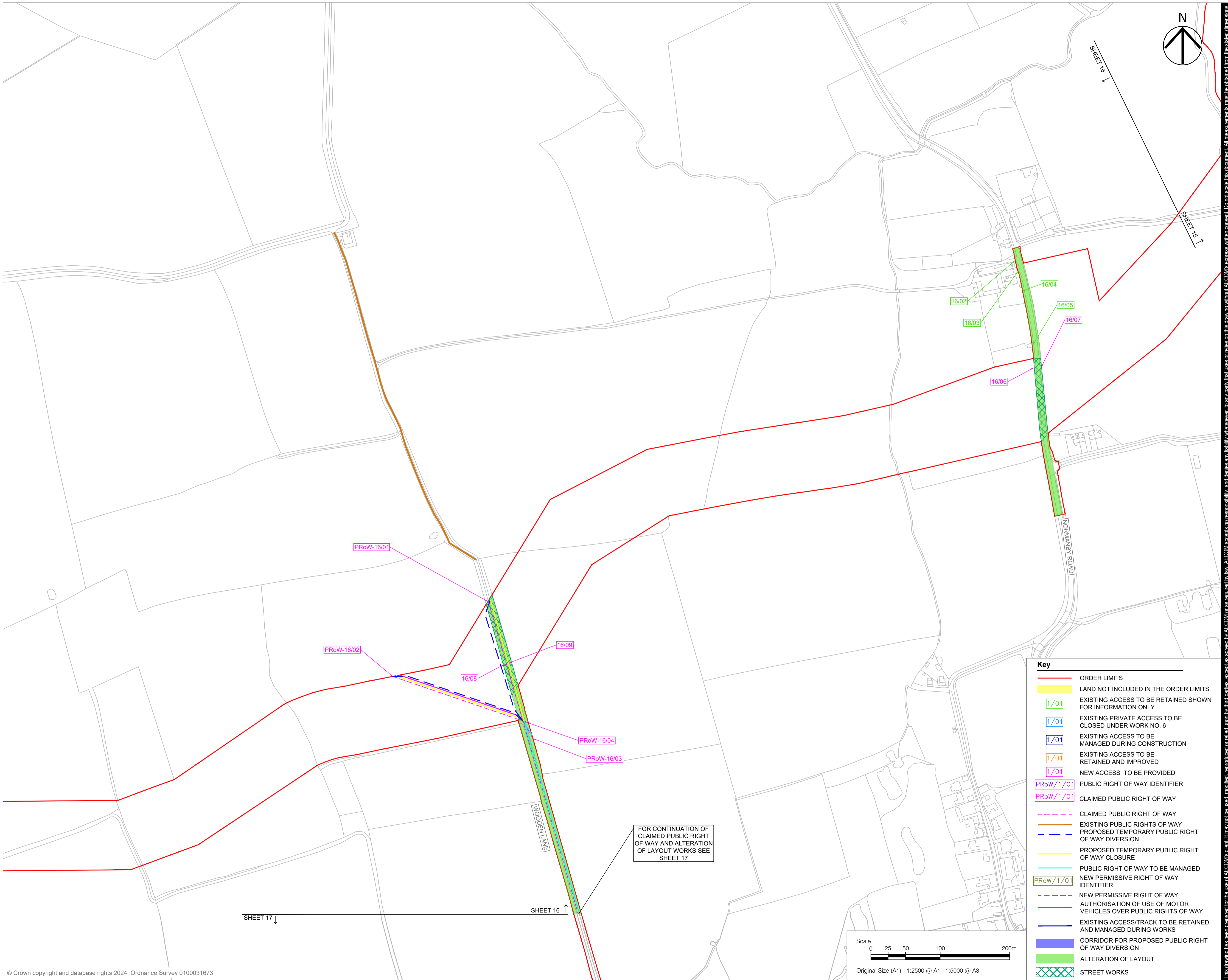
Scale: As shown @ A1 **Rev:** P02

Key

- ORDER LIMITS
- LAND NOT INCLUDED IN THE ORDER LIMITS
- EXISTING ACCESS TO BE RETAINED SHOWN FOR INFORMATION ONLY
- EXISTING PRIVATE ACCESS TO BE CLOSED UNDER WORK NO. 6
- EXISTING ACCESS TO BE MANAGED DURING CONSTRUCTION
- EXISTING ACCESS TO BE RETAINED AND IMPROVED
- NEW ACCESS TO BE PROVIDED
- PUBLIC RIGHT OF WAY IDENTIFIER
- CLAIMED PUBLIC RIGHT OF WAY
- CLAIMED PUBLIC RIGHT OF WAY
- EXISTING PUBLIC RIGHTS OF WAY
- PROPOSED TEMPORARY PUBLIC RIGHT OF WAY DIVERSION
- PROPOSED TEMPORARY PUBLIC RIGHT OF WAY CLOSURE
- PUBLIC RIGHT OF WAY TO BE MANAGED
- NEW PERMISSIVE RIGHT OF WAY IDENTIFIER
- NEW PERMISSIVE RIGHT OF WAY
- AUTHORISATION OF USE OF MOTOR VEHICLES OVER PUBLIC RIGHTS OF WAY
- EXISTING ACCESS/TRACK TO BE RETAINED AND MANAGED DURING WORKS
- CORRIDOR FOR PROPOSED PUBLIC RIGHT OF WAY DIVERSION
- ALTERATION OF LAYOUT
- STREET WORKS



This drawing has been prepared for the use of AECOM's client. It may not be used, modified, reproduced or relied upon by third parties, except as agreed by AECOM or as required by law. AECOM accepts no responsibility, and denies any liability, whatsoever, to any party that uses or relies on this drawing without AECOM's express written consent. Do not scale this document. All measurements must be obtained from the stated dimensions.



Project
TILLBRIDGE SOLAR PROJECT

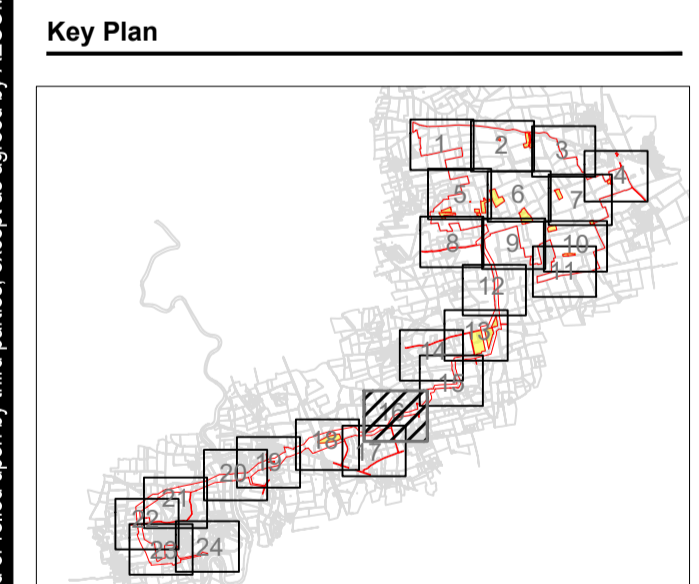
Client
TILLBRIDGE SOLAR LIMITED

Consultant
Aecom
1 Tanfield
Edinburgh
EH3 5DA
United Kingdom
Fax +44 (0)131 301 8699
Tel +44 (0)131 301 8600
www.aecom.com

- Notes**
1. ALL DIMENSIONS IN METRES UNLESS STATED OTHERWISE.
 2. DO NOT SCALE FROM THIS DRAWING USE ONLY PRINTED DIMENSIONS.
 3. THE PROPOSED WORKS SHOWN ARE ILLUSTRATIVE ONLY AND WILL BE SUBJECT TO CHANGE AS PART OF DETAILED DESIGN DEVELOPMENT. ANY CHANGES WILL BE LIMITED TO BEING WITHIN THE ORDER LIMITS AND ANY OTHER CONSTRAINTS INCLUDED IN THE DEVELOPMENT CONSENT ORDER.
 4. THESE PLANS SHOULD BE READ IN CONJUNCTION WITH SCHEDULES 4 TO 8 (INCLUSIVE) OF THE DEVELOPMENT CONSENT ORDER.
 5. PROPOSED PUBLIC RIGHTS OF WAY INCLUDED BASED UPON CURRENT APPLICATION RECORDS FOR NEW RIGHT OF WAY. THESE PUBLIC RIGHTS OF WAY ARE SHOWN FOR INFORMATION AND WILL NOT BE IMPLEMENTED AS PART OF THE SCHEME

ISSUE/REVISION

NO	DATE	DESCRIPTION
P02	19-07-2024	Revised Order Limits & Accesses
P01	15-03-2024	DCO Application Issue
I/R	DATE	DESCRIPTION



Key

- ORDER LIMITS
- LAND NOT INCLUDED IN THE ORDER LIMITS FOR INFORMATION ONLY
- 1/01 EXISTING ACCESS TO BE RETAINED SHOWN FOR INFORMATION ONLY
- 1/01 EXISTING PRIVATE ACCESS TO BE CLOSED UNDER WORK NO. 6
- 1/01 EXISTING ACCESS TO BE MANAGED DURING CONSTRUCTION
- 1/01 EXISTING ACCESS TO BE RETAINED AND IMPROVED
- 1/01 NEW ACCESS TO BE PROVIDED
- PRoW/1/01 PUBLIC RIGHT OF WAY IDENTIFIER
- PRoW/1/01 CLAIMED PUBLIC RIGHT OF WAY
- CLAIMED PUBLIC RIGHT OF WAY
- EXISTING PUBLIC RIGHTS OF WAY
- PROPOSED TEMPORARY PUBLIC RIGHT OF WAY DIVERSION
- PROPOSED TEMPORARY PUBLIC RIGHT OF WAY CLOSURE
- PUBLIC RIGHT OF WAY TO BE MANAGED
- PRoW/1/01 NEW PERMISSIVE RIGHT OF WAY IDENTIFIER
- NEW PERMISSIVE RIGHT OF WAY
- AUTHORIZATION OF USE OF MOTOR VEHICLES OVER PUBLIC RIGHTS OF WAY
- EXISTING ACCESS/TRACK TO BE RETAINED AND MANAGED DURING WORKS
- CORRIDOR FOR PROPOSED PUBLIC RIGHT OF WAY DIVERSION
- ALTERATION OF LAYOUT
- STREET WORKS

Purpose Of Issue
DCO APPLICATION

Project Number
60682158


Sheet Title
STREETS, RIGHTS OF WAY AND ACCESS PLANS
SHEET 16 OF 24

Reference Number
EN010142/APP/2.4

Legislation Reference
APFP 2009 Regulation 5(2)(k)

Sheet Number
60682158-ACM-XX-00-DR-CE-1216

Scale: As shown @ A1 **Rev:** P02



Project
TILLBRIDGE SOLAR PROJECT

Client
TILLBRIDGE SOLAR LIMITED

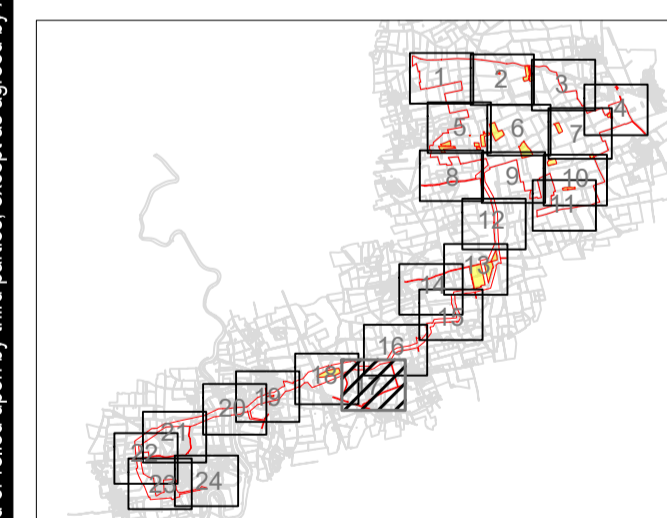
Consultant
Aecom
 1 Tanfield
 Edinburgh
 EH3 5DA
 United Kingdom
 Fax +44 (0)131 301 8699
 Tel +44 (0)131 301 8600
 www.aecom.com

- Notes**
- ALL DIMENSIONS IN METRES UNLESS STATED OTHERWISE.
 - DO NOT SCALE FROM THIS DRAWING USE ONLY PRINTED DIMENSIONS.
 - THE PROPOSED WORKS SHOWN ARE ILLUSTRATIVE ONLY AND WILL BE SUBJECT TO CHANGE AS PART OF DETAILED DESIGN DEVELOPMENT. ANY CHANGES WILL BE LIMITED TO BEING WITHIN THE ORDER LIMITS AND ANY OTHER CONSTRAINTS INCLUDED IN THE DEVELOPMENT CONSENT ORDER.
 - THESE PLANS SHOULD BE READ IN CONJUNCTION WITH SCHEDULES 4 TO 8 (INCLUSIVE) OF THE DEVELOPMENT CONSENT ORDER.
 - PROPOSED PUBLIC RIGHTS OF WAY INCLUDED BASED UPON CURRENT APPLICATION RECORDS FOR NEW RIGHT OF WAY. THESE PUBLIC RIGHTS OF WAY ARE SHOWN FOR INFORMATION AND WILL NOT BE IMPLEMENTED AS PART OF THE SCHEME

ISSUE/REVISION

NO	DATE	DESCRIPTION
P02	03-07-2024	Revised Order Limits & Accesses
P01	15-03-2024	DCO Application Issue
I/R	DATE	DESCRIPTION

Key Plan



Purpose Of Issue

DCO APPLICATION

Project Number
 60682158

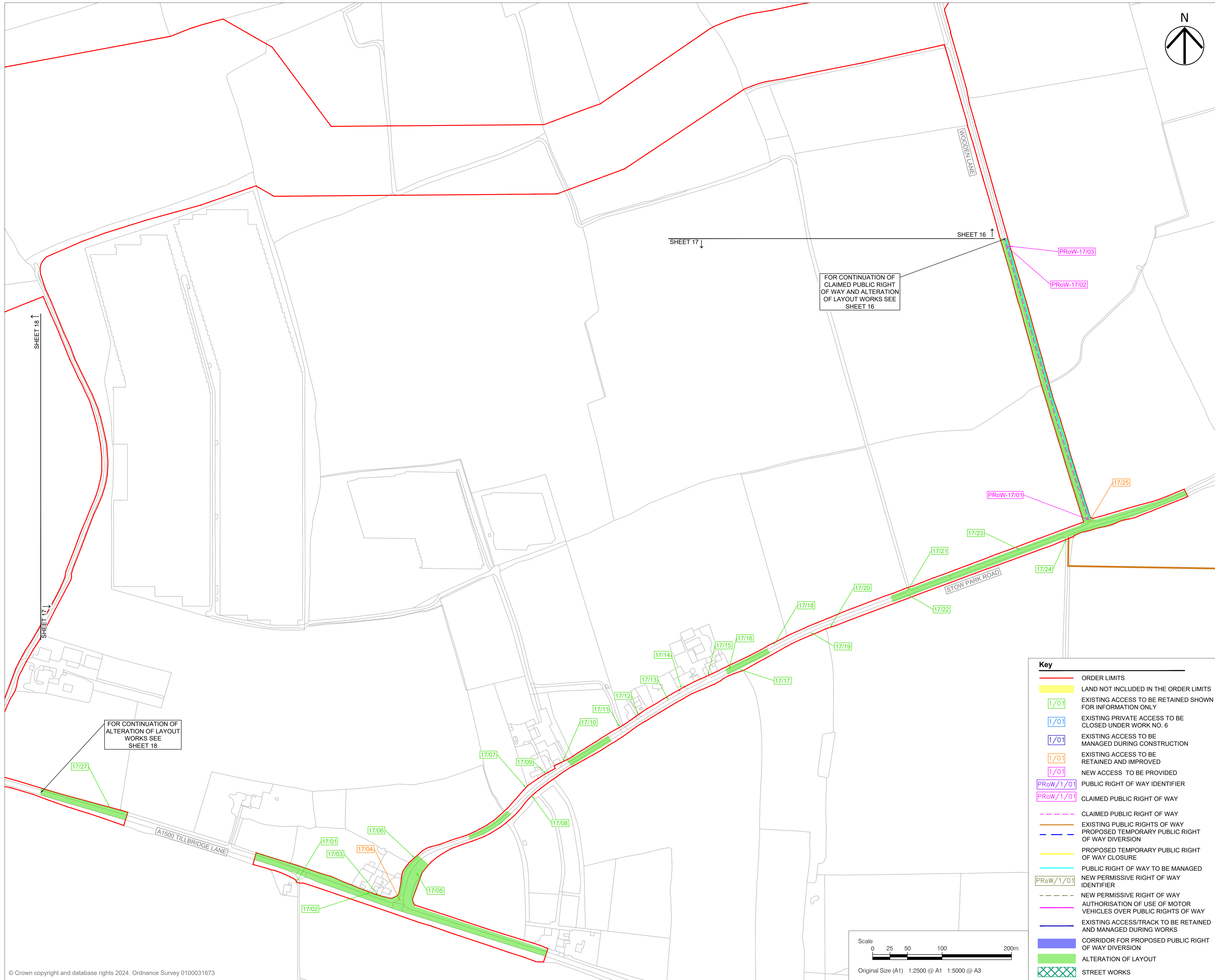
Sheet Title
 STREETS, RIGHTS OF WAY AND ACCESS PLANS
 SHEET 17 OF 24

Reference Number
 EN010142/APP/2.4

Legislation Reference
 APFP 2009 Regulation 5(2)(k)

Sheet Number
 60682158-ACM-XX-00-DR-CE-1217

Scale: As shown @ A1 **Rev:** P02

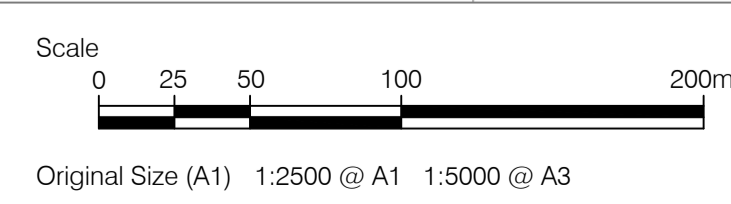


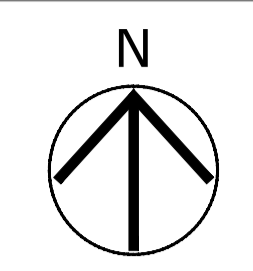
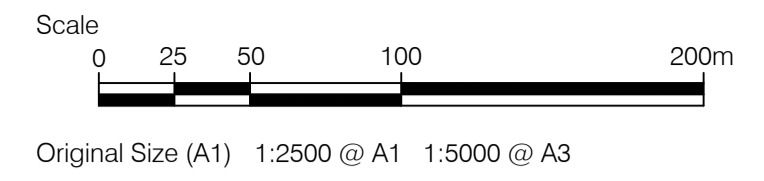
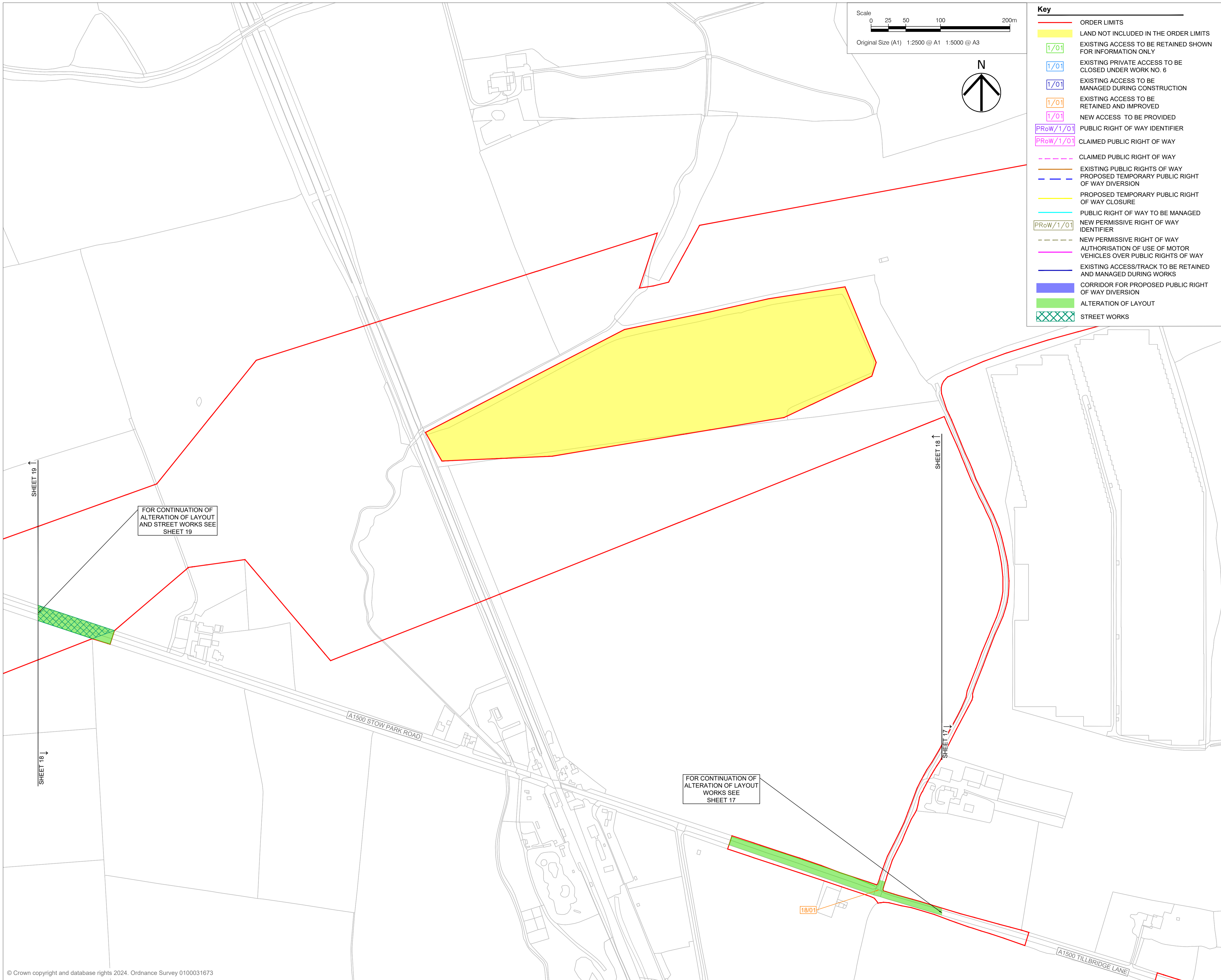
FOR CONTINUATION OF CLAIMED PUBLIC RIGHT OF WAY AND ALTERATION OF LAYOUT WORKS SEE SHEET 16

FOR CONTINUATION OF ALTERATION OF LAYOUT WORKS SEE SHEET 18

Key

- ORDER LIMITS
- LAND NOT INCLUDED IN THE ORDER LIMITS
- EXISTING ACCESS TO BE RETAINED SHOWN FOR INFORMATION ONLY
- EXISTING PRIVATE ACCESS TO BE CLOSED UNDER WORK NO. 6
- EXISTING ACCESS TO BE MANAGED DURING CONSTRUCTION
- EXISTING ACCESS TO BE RETAINED AND IMPROVED
- NEW ACCESS TO BE PROVIDED
- PUBLIC RIGHT OF WAY IDENTIFIER
- CLAIMED PUBLIC RIGHT OF WAY
- EXISTING PUBLIC RIGHTS OF WAY
- PROPOSED TEMPORARY PUBLIC RIGHT OF WAY DIVERSION
- PROPOSED TEMPORARY PUBLIC RIGHT OF WAY CLOSURE
- PUBLIC RIGHT OF WAY TO BE MANAGED
- NEW PERMISSIVE RIGHT OF WAY IDENTIFIER
- NEW PERMISSIVE RIGHT OF WAY AUTHORIZATION OF USE OF MOTOR VEHICLES OVER PUBLIC RIGHTS OF WAY
- EXISTING ACCESS/TRACK TO BE RETAINED AND MANAGED DURING WORKS
- CORRIDOR FOR PROPOSED PUBLIC RIGHT OF WAY DIVERSION
- ALTERATION OF LAYOUT
- STREET WORKS





Key

- ORDER LIMITS
- LAND NOT INCLUDED IN THE ORDER LIMITS
- 1/0/1 EXISTING ACCESS TO BE RETAINED SHOWN FOR INFORMATION ONLY
- 1/0/1 EXISTING PRIVATE ACCESS TO BE CLOSED UNDER WORK NO. 6
- 1/0/1 EXISTING ACCESS TO BE MANAGED DURING CONSTRUCTION
- 1/0/1 EXISTING ACCESS TO BE RETAINED AND IMPROVED
- 1/0/1 NEW ACCESS TO BE PROVIDED
- PRoW/1/0/1 PUBLIC RIGHT OF WAY IDENTIFIER
- PRoW/1/0/1 CLAIMED PUBLIC RIGHT OF WAY
- CLAIMED PUBLIC RIGHT OF WAY
- EXISTING PUBLIC RIGHTS OF WAY
- PROPOSED TEMPORARY PUBLIC RIGHT OF WAY DIVERSION
- PROPOSED TEMPORARY PUBLIC RIGHT OF WAY CLOSURE
- PUBLIC RIGHT OF WAY TO BE MANAGED
- PRoW/1/0/1 NEW PERMISSIVE RIGHT OF WAY IDENTIFIER
- NEW PERMISSIVE RIGHT OF WAY
- AUTHORISATION OF USE OF MOTOR VEHICLES OVER PUBLIC RIGHTS OF WAY
- EXISTING ACCESS/TRACK TO BE RETAINED AND MANAGED DURING WORKS
- CORRIDOR FOR PROPOSED PUBLIC RIGHT OF WAY DIVERSION
- ALTERATION OF LAYOUT
- STREET WORKS



Project
TILLBRIDGE SOLAR PROJECT

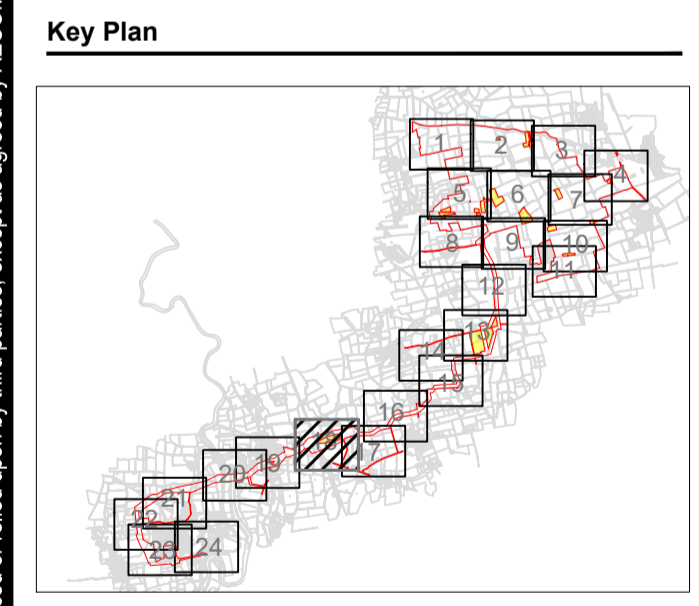
Client
TILLBRIDGE SOLAR LIMITED

Consultant
Aecom
1 Tanfield
Edinburgh
EH3 5DA
United Kingdom
Fax +44 (0)131 301 8699
Tel +44 (0)131 301 8600
www.aecom.com

- Notes**
1. ALL DIMENSIONS IN METRES UNLESS STATED OTHERWISE.
 2. DO NOT SCALE FROM THIS DRAWING USE ONLY PRINTED DIMENSIONS.
 3. THE PROPOSED WORKS SHOWN ARE ILLUSTRATIVE ONLY AND WILL BE SUBJECT TO CHANGE AS PART OF DETAILED DESIGN DEVELOPMENT. ANY CHANGES WILL BE LIMITED TO BEING WITHIN THE ORDER LIMITS AND ANY OTHER CONSTRAINTS INCLUDED IN THE DEVELOPMENT CONSENT ORDER.
 4. THESE PLANS SHOULD BE READ IN CONJUNCTION WITH SCHEDULES 4 TO 8 (INCLUSIVE) OF THE DEVELOPMENT CONSENT ORDER.
 5. PROPOSED PUBLIC RIGHTS OF WAY INCLUDED BASED UPON CURRENT APPLICATION RECORDS FOR NEW RIGHT OF WAY. THESE PUBLIC RIGHTS OF WAY ARE SHOWN FOR INFORMATION AND WILL NOT BE IMPLEMENTED AS PART OF THE SCHEME

ISSUE/REVISION

I/R	DATE	DESCRIPTION
P02	19-07-2024	Revised Order Limits & Accesses
P01	15-03-2024	DCO Application Issue



Purpose Of Issue
DCO APPLICATION

Project Number
60682158

Sheet Title
STREETS, RIGHTS OF WAY AND ACCESS PLANS
SHEET 18 OF 24


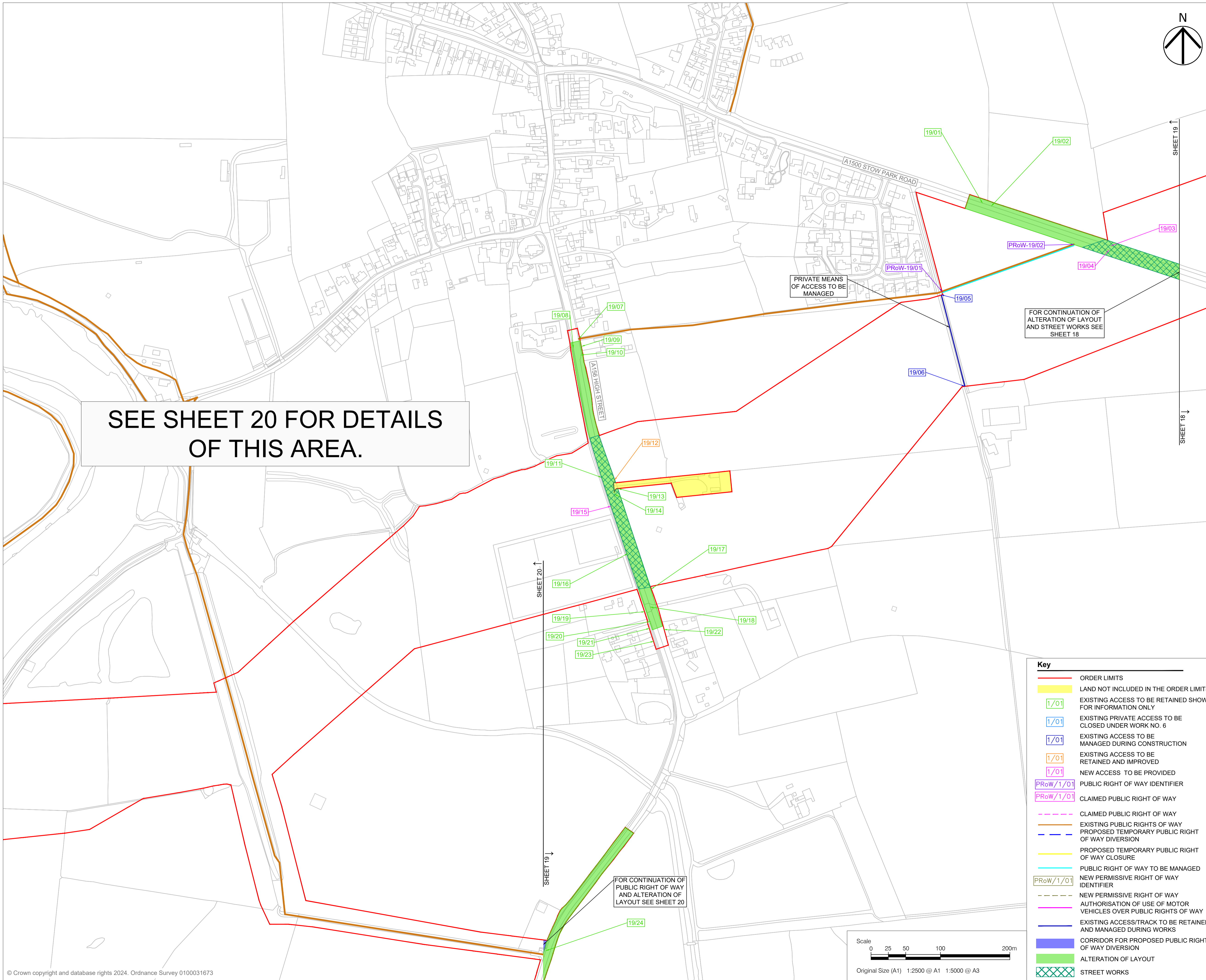
Reference Number
EN010142/APP/2.4

Legislation Reference
APFP 2009 Regulation 5(2)(k)

Sheet Number
60682158-ACM-XX-00-DR-CE-1218

Scale: As shown @ A1 **Rev:** P02

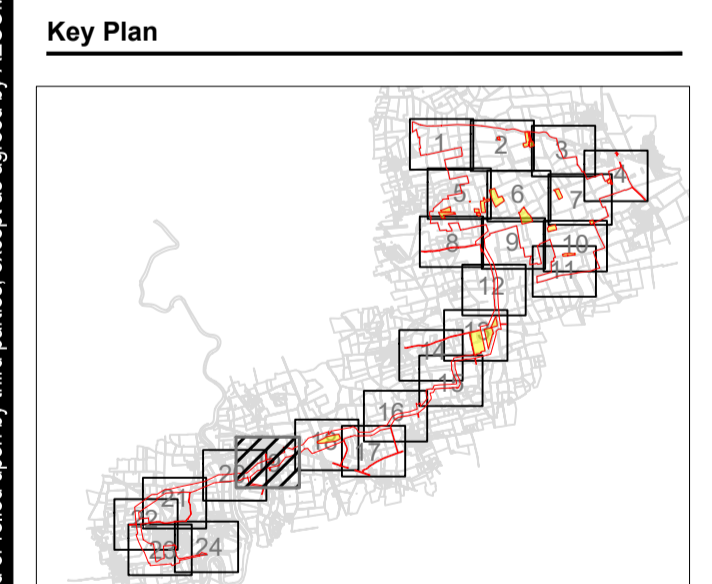
This drawing has been prepared for the use of AECOM's client. It may not be used, modified, reproduced or relied upon by third parties, except as agreed by AECOM or as required by law. AECOM accepts no responsibility, and denies any liability whatsoever, to any party that uses or relies on this drawing without AECOM's express written consent. Do not scale this document. All measurements must be obtained from the stated dimensions.



- Notes**
- ALL DIMENSIONS IN METRES UNLESS STATED OTHERWISE.
 - DO NOT SCALE FROM THIS DRAWING USE ONLY PRINTED DIMENSIONS.
 - THE PROPOSED WORKS SHOWN ARE ILLUSTRATIVE ONLY AND WILL BE SUBJECT TO CHANGE AS PART OF DETAILED DESIGN DEVELOPMENT. ANY CHANGES WILL BE LIMITED TO BEING WITHIN THE ORDER LIMITS AND ANY OTHER CONSTRAINTS INCLUDED IN THE DEVELOPMENT CONSENT ORDER.
 - THESE PLANS SHOULD BE READ IN CONJUNCTION WITH SCHEDULES 4 TO 8 (INCLUSIVE) OF THE DEVELOPMENT CONSENT ORDER.
 - PROPOSED PUBLIC RIGHTS OF WAY INCLUDED BASED UPON CURRENT APPLICATION RECORDS FOR NEW RIGHT OF WAY. THESE PUBLIC RIGHTS OF WAY ARE SHOWN FOR INFORMATION AND WILL NOT BE IMPLEMENTED AS PART OF THE SCHEME

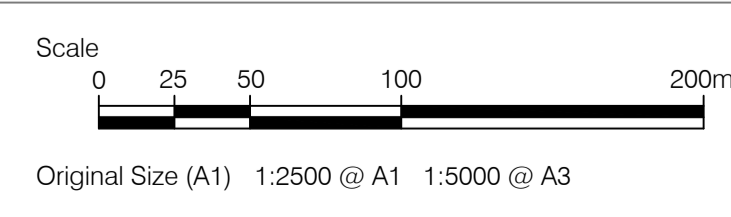
ISSUE/REVISION

NO	DATE	DESCRIPTION
P02	19-07-2024	Revised Order Limits & Accesses
P01	15-03-2024	DCO Application Issue
I/R	DATE	DESCRIPTION



Key

- ORDER LIMITS
- LAND NOT INCLUDED IN THE ORDER LIMITS FOR INFORMATION ONLY
- 1/0/1 EXISTING ACCESS TO BE RETAINED SHOWN FOR INFORMATION ONLY
- 1/0/1 EXISTING PRIVATE ACCESS TO BE CLOSED UNDER WORK NO. 6
- 1/0/1 EXISTING ACCESS TO BE MANAGED DURING CONSTRUCTION
- 1/0/1 EXISTING ACCESS TO BE RETAINED AND IMPROVED
- 1/0/1 NEW ACCESS TO BE PROVIDED
- PRoW/1/0/1 PUBLIC RIGHT OF WAY IDENTIFIER
- PRoW/1/0/1 CLAIMED PUBLIC RIGHT OF WAY
- CLAIMED PUBLIC RIGHT OF WAY
- EXISTING PUBLIC RIGHTS OF WAY
- PROPOSED TEMPORARY PUBLIC RIGHT OF WAY DIVERSION
- PROPOSED TEMPORARY PUBLIC RIGHT OF WAY CLOSURE
- PUBLIC RIGHT OF WAY TO BE MANAGED
- PRoW/1/0/1 NEW PERMISSIVE RIGHT OF WAY IDENTIFIER
- NEW PERMISSIVE RIGHT OF WAY
- AUTHORIZATION OF USE OF MOTOR VEHICLES OVER PUBLIC RIGHTS OF WAY
- EXISTING ACCESS/TRACK TO BE RETAINED AND MANAGED DURING WORKS
- CORRIDOR FOR PROPOSED PUBLIC RIGHT OF WAY DIVERSION
- ALTERATION OF LAYOUT
- STREET WORKS



Purpose Of Issue

DCO APPLICATION

Project Number
60682158

Sheet Title
STREETS, RIGHTS OF WAY AND ACCESS PLANS
SHEET 19 OF 24

Reference Number
EN010142/APP/2.4

Legislation Reference
APFP 2009 Regulation 5(2)(k)

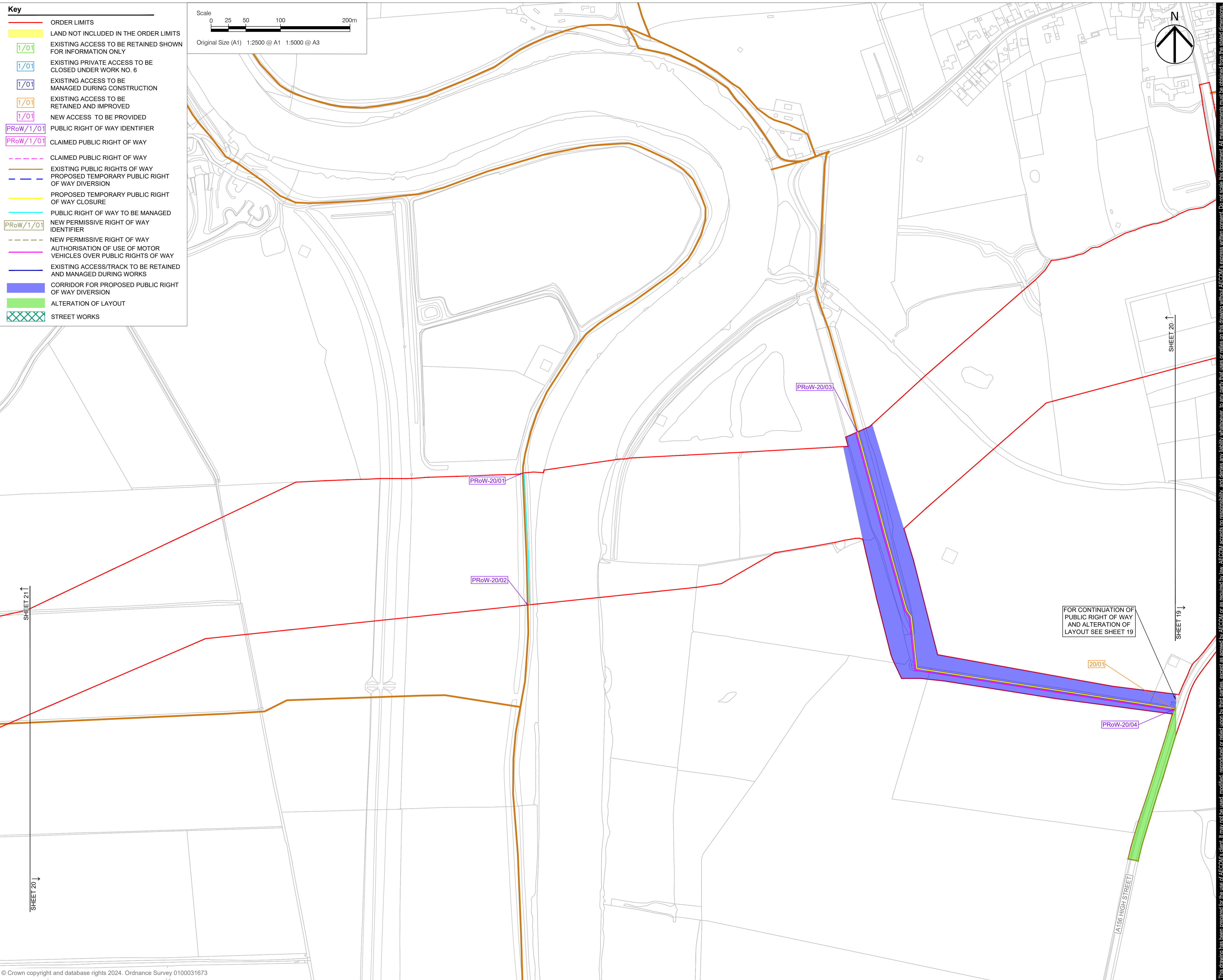
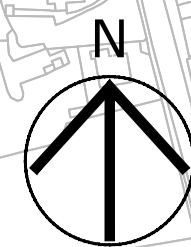
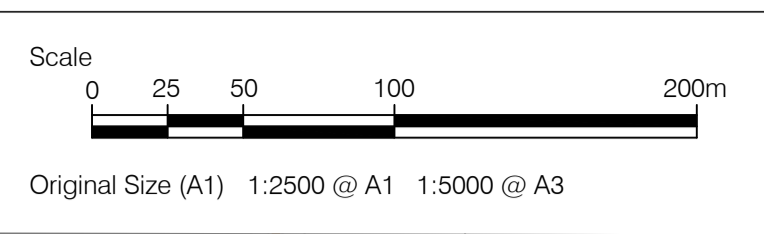
Sheet Number
60682158-ACM-XX-00-DR-CE-1219

Scale: As shown @ A1 **Rev:** p02

This drawing has been prepared for the use of AECOM's client. It may not be used, modified, reproduced or relied upon by third parties, except as agreed by AECOM or as required by law. AECOM accepts no responsibility, and denies any liability whatsoever, to any party that uses or relies on this drawing without AECOM's express written consent. Do not scale this document. All measurements must be obtained from the stated dimensions.

Key

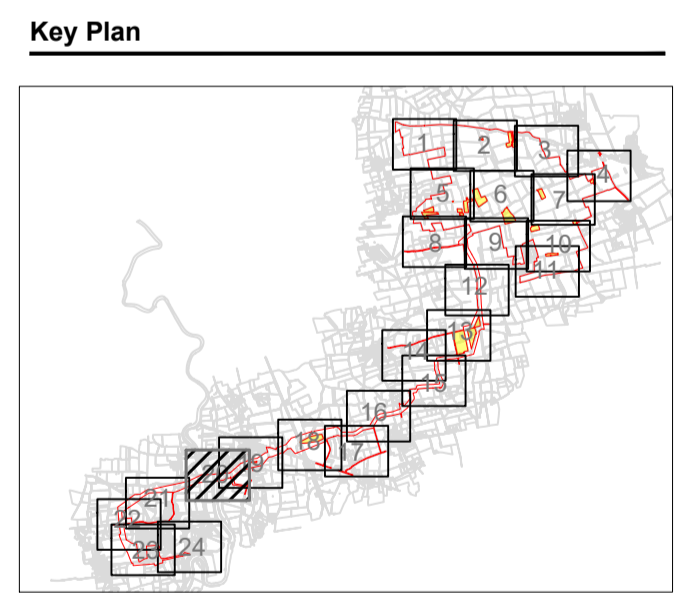
	ORDER LIMITS
	LAND NOT INCLUDED IN THE ORDER LIMITS
	EXISTING ACCESS TO BE RETAINED SHOWN FOR INFORMATION ONLY
	EXISTING PRIVATE ACCESS TO BE CLOSED UNDER WORK NO. 6
	EXISTING ACCESS TO BE MANAGED DURING CONSTRUCTION
	EXISTING ACCESS TO BE RETAINED AND IMPROVED
	NEW ACCESS TO BE PROVIDED
	PUBLIC RIGHT OF WAY IDENTIFIER
	CLAIMED PUBLIC RIGHT OF WAY
	CLAIMED PUBLIC RIGHT OF WAY
	EXISTING PUBLIC RIGHTS OF WAY
	PROPOSED TEMPORARY PUBLIC RIGHT OF WAY DIVERSION
	PROPOSED TEMPORARY PUBLIC RIGHT OF WAY CLOSURE
	PUBLIC RIGHT OF WAY TO BE MANAGED
	NEW PERMISSIVE RIGHT OF WAY IDENTIFIER
	NEW PERMISSIVE RIGHT OF WAY
	AUTHORISATION OF USE OF MOTOR VEHICLES OVER PUBLIC RIGHTS OF WAY
	EXISTING ACCESS/TRACK TO BE RETAINED AND MANAGED DURING WORKS
	CORRIDOR FOR PROPOSED PUBLIC RIGHT OF WAY DIVERSION
	ALTERATION OF LAYOUT
	STREET WORKS



- Notes**
- ALL DIMENSIONS IN METRES UNLESS STATED OTHERWISE.
 - DO NOT SCALE FROM THIS DRAWING USE ONLY PRINTED DIMENSIONS.
 - THE PROPOSED WORKS SHOWN ARE ILLUSTRATIVE ONLY AND WILL BE SUBJECT TO CHANGE AS PART OF DETAILED DESIGN DEVELOPMENT. ANY CHANGES WILL BE LIMITED TO BEING WITHIN THE ORDER LIMITS AND ANY OTHER CONSTRAINTS INCLUDED IN THE DEVELOPMENT CONSENT ORDER.
 - THESE PLANS SHOULD BE READ IN CONJUNCTION WITH SCHEDULES 4 TO 8 (INCLUSIVE) OF THE DEVELOPMENT CONSENT ORDER.
 - PROPOSED PUBLIC RIGHTS OF WAY INCLUDED BASED UPON CURRENT APPLICATION RECORDS FOR NEW RIGHT OF WAY. THESE PUBLIC RIGHTS OF WAY ARE SHOWN FOR INFORMATION AND WILL NOT BE IMPLEMENTED AS PART OF THE SCHEME

ISSUE/REVISION

I/R	DATE	DESCRIPTION
P02	19-07-2024	Revised Order Limits & Accesses
P01	15-03-2024	DCO Application Issue



Purpose Of Issue
DCO APPLICATION

Project Number
60682158

Sheet Title
STREETS, RIGHTS OF WAY AND ACCESS PLANS
SHEET 20 OF 24

Reference Number
EN010142/APP/2.4

Legislation Reference
APFP 2009 Regulation 5(2)(k)

Sheet Number
60682158-ACM-XX-00-DR-CE-1220

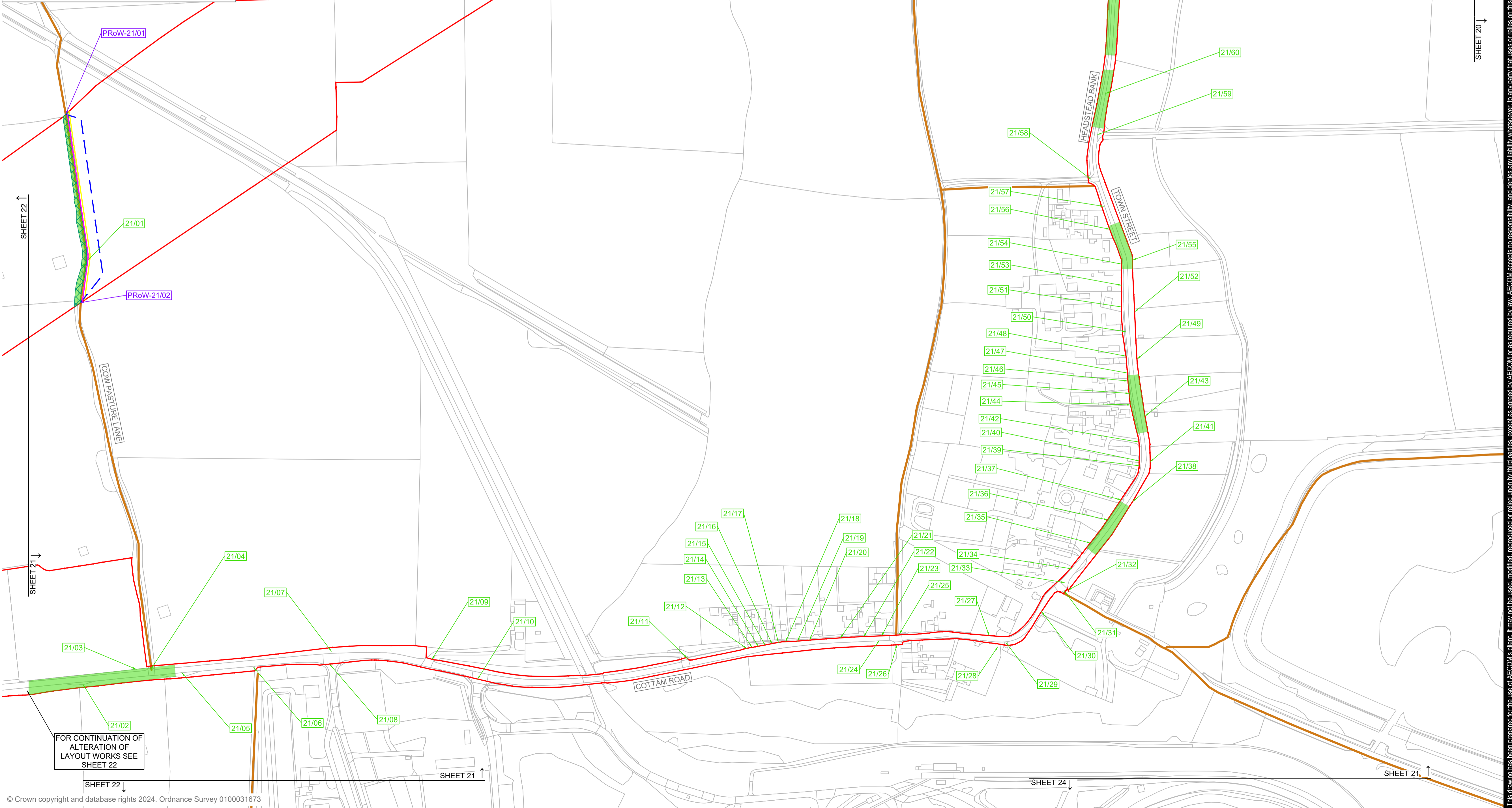

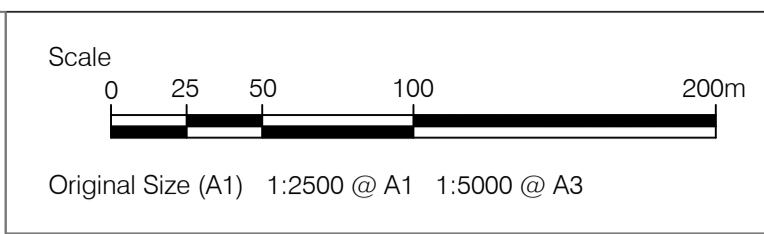
Scale: As shown @ A1 **Rev:** P02

This drawing has been prepared for the use of AECOM's client. It may not be used, modified, reproduced or relied upon by third parties, except as agreed by AECOM or as required by law. AECOM accepts no responsibility, and denies any liability whatsoever, to any party that uses or relies on this drawing without AECOM's express written consent. Do not scale this document. All measurements must be obtained from the stated dimensions.


ISO A1 594mm x 841mm
 Approved: JH
 Checked: MP
 Designer: KP
 Project Management Initials:
 Last saved by: MICHAEL PARRIS (2024.07.19) Last Plotter: 2024.07.22
 Filename: C:\USERS\JAMES.HEMINGWAY\ONE-DRIVE - AECOM\TILLBRIDGE AECOM CHESTERFIELD\DRAWINGS (CAD)\60682158-ACM-XX-00-DR-CE-1221 P02.DWG

Key

	ORDER LIMITS
	LAND NOT INCLUDED IN THE ORDER LIMITS
	EXISTING ACCESS TO BE RETAINED SHOWN FOR INFORMATION ONLY
	EXISTING PRIVATE ACCESS TO BE CLOSED UNDER WORK NO. 6
	EXISTING ACCESS TO BE MANAGED DURING CONSTRUCTION
	EXISTING ACCESS TO BE RETAINED AND IMPROVED
	NEW ACCESS TO BE PROVIDED
	PUBLIC RIGHT OF WAY IDENTIFIER
	CLAIMED PUBLIC RIGHT OF WAY
	CLAIMED PUBLIC RIGHT OF WAY
	EXISTING PUBLIC RIGHTS OF WAY PROPOSED TEMPORARY PUBLIC RIGHT OF WAY DIVERSION
	PROPOSED TEMPORARY PUBLIC RIGHT OF WAY CLOSURE
	PUBLIC RIGHT OF WAY TO BE MANAGED
	NEW PERMISSIVE RIGHT OF WAY IDENTIFIER
	NEW PERMISSIVE RIGHT OF WAY
	AUTHORISATION OF USE OF MOTOR VEHICLES OVER PUBLIC RIGHTS OF WAY
	EXISTING ACCESS/TRACK TO BE RETAINED AND MANAGED DURING WORKS
	CORRIDOR FOR PROPOSED PUBLIC RIGHT OF WAY DIVERSION
	ALTERATION OF LAYOUT
	STREET WORKS



FOR CONTINUATION OF ALTERATION OF LAYOUT WORKS SEE SHEET 22



Project
 TILLBRIDGE SOLAR PROJECT

Client
 TILLBRIDGE SOLAR LIMITED

Consultant
 Aecom
 1 Tanfield
 Edinburgh
 EH3 5DA
 United Kingdom
 Fax +44 (0)131 301 8699
 Tel +44 (0)131 301 8600
 www.aecom.com


Notes

- ALL DIMENSIONS IN METRES UNLESS STATED OTHERWISE.
- DO NOT SCALE FROM THIS DRAWING USE ONLY PRINTED DIMENSIONS.
- THE PROPOSED WORKS SHOWN ARE ILLUSTRATIVE ONLY AND WILL BE SUBJECT TO CHANGE AS PART OF DETAILED DESIGN DEVELOPMENT. ANY CHANGES WILL BE LIMITED TO BEING WITHIN THE ORDER LIMITS AND ANY OTHER CONSTRAINTS INCLUDED IN THE DEVELOPMENT CONSENT ORDER.
- THESE PLANS SHOULD BE READ IN CONJUNCTION WITH SCHEDULES 4 TO 8 (INCLUSIVE) OF THE DEVELOPMENT CONSENT ORDER.
- PROPOSED PUBLIC RIGHTS OF WAY INCLUDED BASED UPON CURRENT APPLICATION RECORDS FOR NEW RIGHT OF WAY. THESE PUBLIC RIGHTS OF WAY ARE SHOWN FOR INFORMATION AND WILL NOT BE IMPLEMENTED AS PART OF THE SCHEME

ISSUE/REVISION

NO	DATE	DESCRIPTION
P02	19-07-2024	Revised Order Limits & Accesses
P01	15-03-2024	DCO Application Issue
I/R	DATE	DESCRIPTION

Key Plan



Purpose Of Issue
 DCO APPLICATION

Project Number
 60682158

Sheet Title
 STREETS, RIGHTS OF WAY AND ACCESS PLANS
 SHEET 21 OF 24

Reference Number
 EN010142/APP/2.4

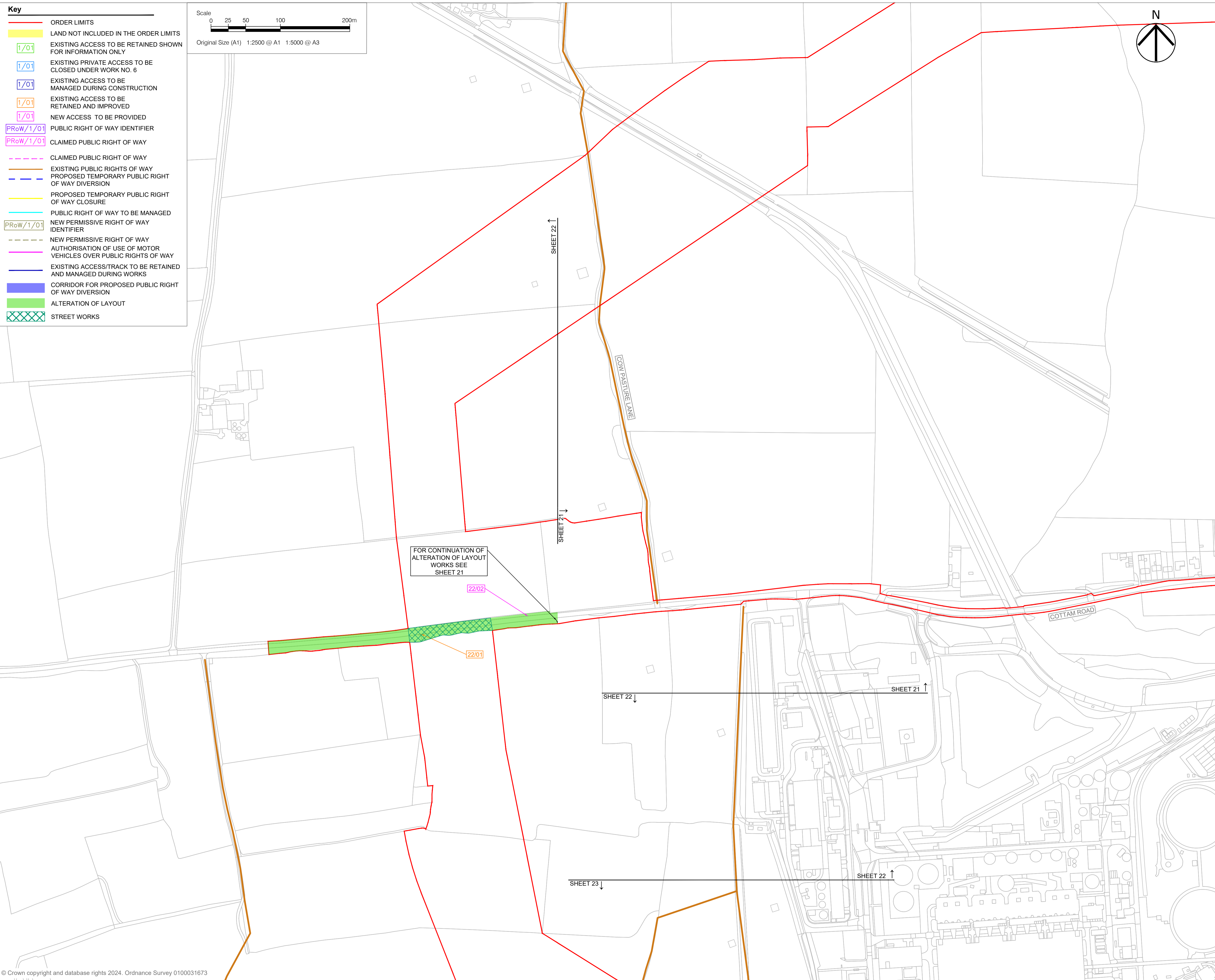
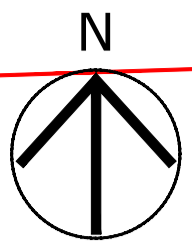
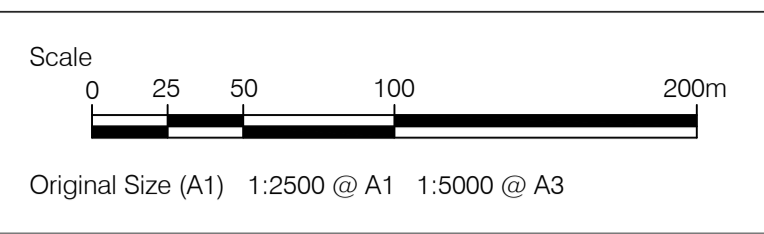
Legislation Reference
 APFP 2009 Regulation 5(2)(k)

Sheet Number
 60682158-ACM-XX-00-DR-CE-1221

Scale: As shown @ A1 **Rev:** P02

Key

	ORDER LIMITS
	LAND NOT INCLUDED IN THE ORDER LIMITS
	EXISTING ACCESS TO BE RETAINED SHOWN FOR INFORMATION ONLY
	EXISTING PRIVATE ACCESS TO BE CLOSED UNDER WORK NO. 6
	EXISTING ACCESS TO BE MANAGED DURING CONSTRUCTION
	EXISTING ACCESS TO BE RETAINED AND IMPROVED
	NEW ACCESS TO BE PROVIDED
	PUBLIC RIGHT OF WAY IDENTIFIER
	CLAIMED PUBLIC RIGHT OF WAY
	CLAIMED PUBLIC RIGHT OF WAY
	EXISTING PUBLIC RIGHTS OF WAY
	PROPOSED TEMPORARY PUBLIC RIGHT OF WAY DIVERSION
	PROPOSED TEMPORARY PUBLIC RIGHT OF WAY CLOSURE
	PUBLIC RIGHT OF WAY TO BE MANAGED
	NEW PERMISSIVE RIGHT OF WAY IDENTIFIER
	NEW PERMISSIVE RIGHT OF WAY
	AUTHORISATION OF USE OF MOTOR VEHICLES OVER PUBLIC RIGHTS OF WAY
	EXISTING ACCESS/TRACK TO BE RETAINED AND MANAGED DURING WORKS
	CORRIDOR FOR PROPOSED PUBLIC RIGHT OF WAY DIVERSION
	ALTERATION OF LAYOUT
	STREET WORKS



AECOM

Project
TILLBRIDGE SOLAR PROJECT

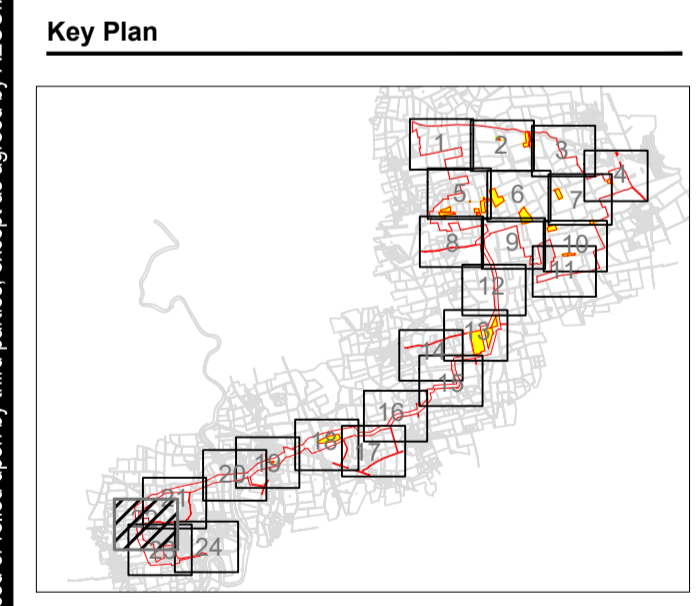
Client
TILLBRIDGE SOLAR LIMITED

Consultant
Aecom
1 Tanfield
Edinburgh
EH3 5DA
United Kingdom
Fax +44 (0)131 301 8699
Tel +44 (0)131 301 8600
www.aecom.com

- Notes**
- ALL DIMENSIONS IN METRES UNLESS STATED OTHERWISE.
 - DO NOT SCALE FROM THIS DRAWING USE ONLY PRINTED DIMENSIONS.
 - THE PROPOSED WORKS SHOWN ARE ILLUSTRATIVE ONLY AND WILL BE SUBJECT TO CHANGE AS PART OF DETAILED DESIGN DEVELOPMENT. ANY CHANGES WILL BE LIMITED TO BEING WITHIN THE ORDER LIMITS AND ANY OTHER CONSTRAINTS INCLUDED IN THE DEVELOPMENT CONSENT ORDER.
 - THESE PLANS SHOULD BE READ IN CONJUNCTION WITH SCHEDULES 4 TO 8 (INCLUSIVE) OF THE DEVELOPMENT CONSENT ORDER.
 - PROPOSED PUBLIC RIGHTS OF WAY INCLUDED BASED UPON CURRENT APPLICATION RECORDS FOR NEW RIGHT OF WAY. THESE PUBLIC RIGHTS OF WAY ARE SHOWN FOR INFORMATION AND WILL NOT BE IMPLEMENTED AS PART OF THE SCHEME

ISSUE/REVISION

I/R	DATE	DESCRIPTION
P02	22-07-2024	Revised Order Limits & Accesses
P01	15-03-2024	DCO Application Issue



Purpose Of Issue
DCO APPLICATION

Project Number
60682158

Sheet Title
STREETS, RIGHTS OF WAY AND ACCESS PLANS
SHEET 22 OF 24

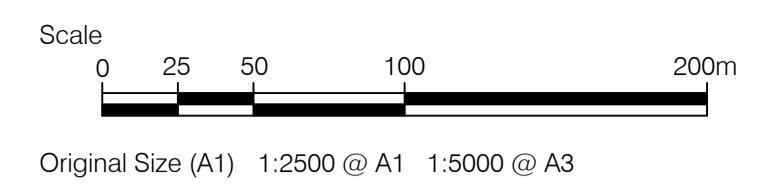
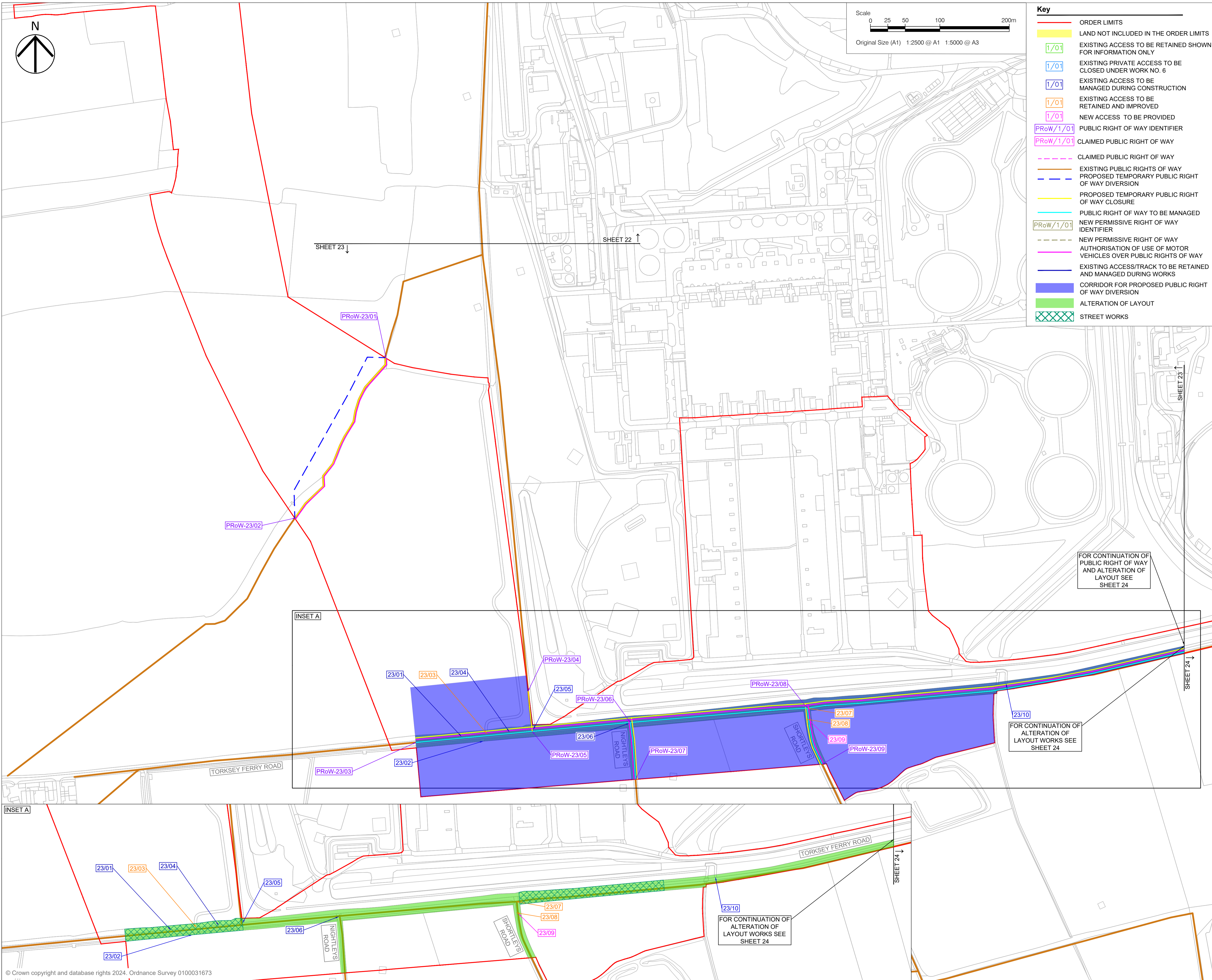
Reference Number
EN010142/APP/2.4

Legislation Reference
APFP 2009 Regulation 5(2)(k)

Sheet Number
60682158-ACM-XX-00-DR-CE-1222

Scale: As shown @ A1 **Rev:** p02

This drawing has been prepared for the use of AECOM's client. It may not be used, modified, reproduced or relied upon by third parties, except as agreed by AECOM or as required by law. AECOM accepts no responsibility, and denies any liability, whatsoever, to any party that uses or relies on this drawing without AECOM's express written consent. Do not scale this document. All measurements must be obtained from the stated dimensions.



Key

- ORDER LIMITS
- LAND NOT INCLUDED IN THE ORDER LIMITS
- EXISTING ACCESS TO BE RETAINED SHOWN FOR INFORMATION ONLY
- EXISTING PRIVATE ACCESS TO BE CLOSED UNDER WORK NO. 6
- EXISTING ACCESS TO BE MANAGED DURING CONSTRUCTION
- EXISTING ACCESS TO BE RETAINED AND IMPROVED
- NEW ACCESS TO BE PROVIDED
- PUBLIC RIGHT OF WAY IDENTIFIER
- CLAIMED PUBLIC RIGHT OF WAY
- CLAIMED PUBLIC RIGHT OF WAY
- EXISTING PUBLIC RIGHTS OF WAY
- PROPOSED TEMPORARY PUBLIC RIGHT OF WAY DIVERSION
- PROPOSED TEMPORARY PUBLIC RIGHT OF WAY CLOSURE
- PUBLIC RIGHT OF WAY TO BE MANAGED
- NEW PERMISSIVE RIGHT OF WAY IDENTIFIER
- NEW PERMISSIVE RIGHT OF WAY
- AUTHORISATION OF USE OF MOTOR VEHICLES OVER PUBLIC RIGHTS OF WAY
- EXISTING ACCESS/TRACK TO BE RETAINED AND MANAGED DURING WORKS
- CORRIDOR FOR PROPOSED PUBLIC RIGHT OF WAY DIVERSION
- ALTERATION OF LAYOUT
- STREET WORKS

AECOM

Project

TILLBRIDGE SOLAR PROJECT

Client

TILLBRIDGE SOLAR LIMITED

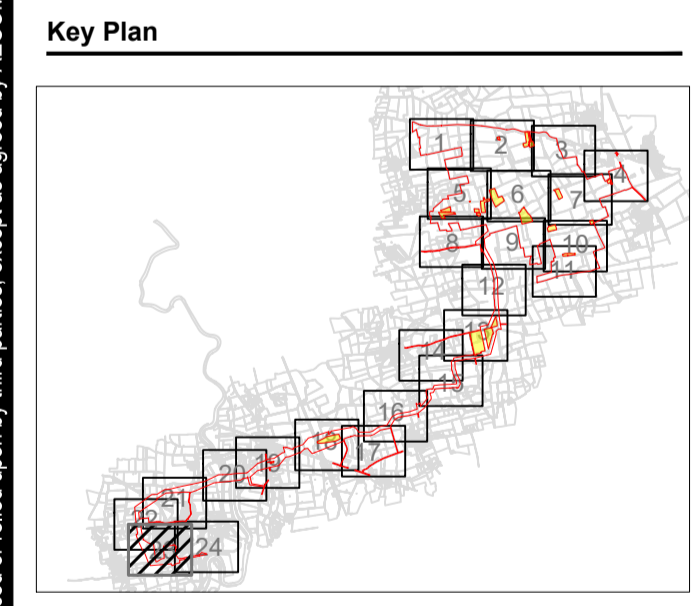
Consultant

Aecom
1 Tanfield
Edinburgh
EH3 5DA
United Kingdom
Fax +44 (0)131 301 8699
Tel +44 (0)131 301 8600
www.aecom.com

- Notes**
1. ALL DIMENSIONS IN METRES UNLESS STATED OTHERWISE.
 2. DO NOT SCALE FROM THIS DRAWING USE ONLY PRINTED DIMENSIONS.
 3. THE PROPOSED WORKS SHOWN ARE ILLUSTRATIVE ONLY AND WILL BE SUBJECT TO CHANGE AS PART OF DETAILED DESIGN DEVELOPMENT. ANY CHANGES WILL BE LIMITED TO BEING WITHIN THE ORDER LIMITS AND ANY OTHER CONSTRAINTS INCLUDED IN THE DEVELOPMENT CONSENT ORDER.
 4. THESE PLANS SHOULD BE READ IN CONJUNCTION WITH SCHEDULES 4 TO 8 (INCLUSIVE) OF THE DEVELOPMENT CONSENT ORDER.
 5. PROPOSED PUBLIC RIGHTS OF WAY INCLUDED BASED UPON CURRENT APPLICATION RECORDS FOR NEW RIGHT OF WAY. THESE PUBLIC RIGHTS OF WAY ARE SHOWN FOR INFORMATION AND WILL NOT BE IMPLEMENTED AS PART OF THE SCHEME

ISSUE/REVISION

	DATE	DESCRIPTION
P02	19-07-2024	Revised Order Limits & Accesses
P01	15-03-2024	DCO Application Issue
I/R		



Purpose Of Issue

DCO APPLICATION

Project Number

60682158

Sheet Title

STREETS, RIGHTS OF WAY AND ACCESS PLANS
SHEET 23 OF 24

Reference Number

EN010142/APP/2.4

Legislation Reference

APFP 2009 Regulation 5(2)(k)

Sheet Number

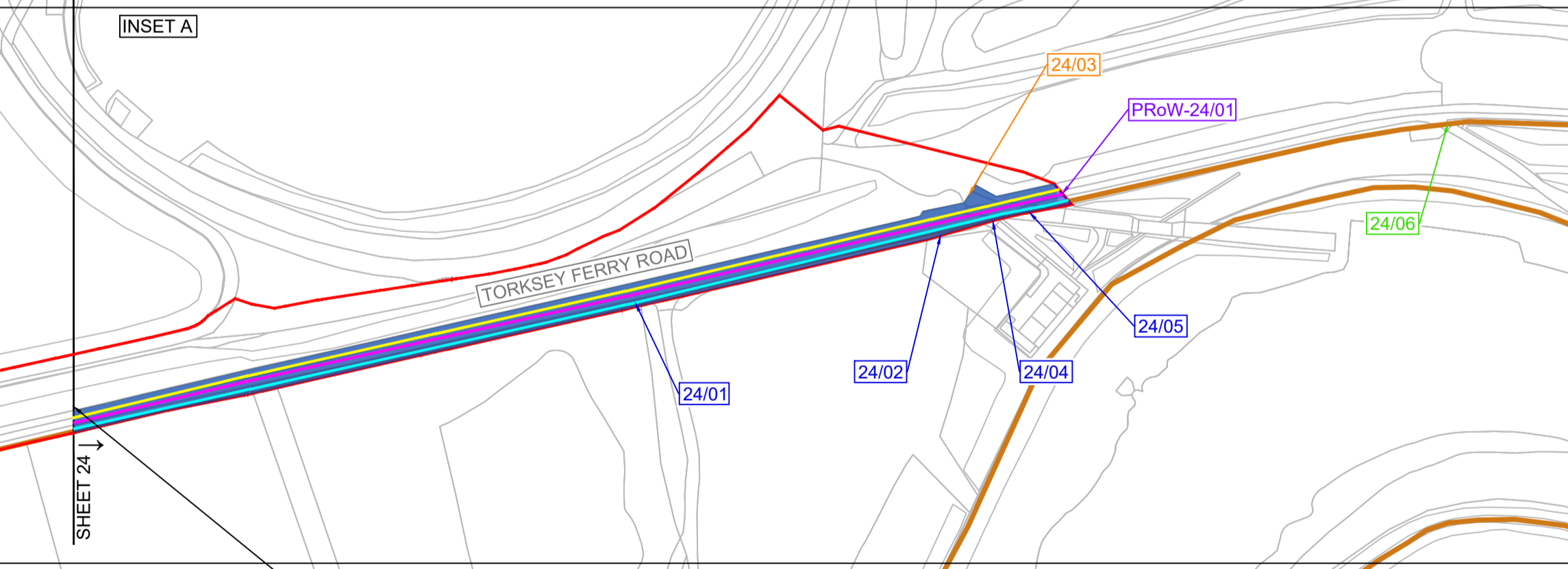
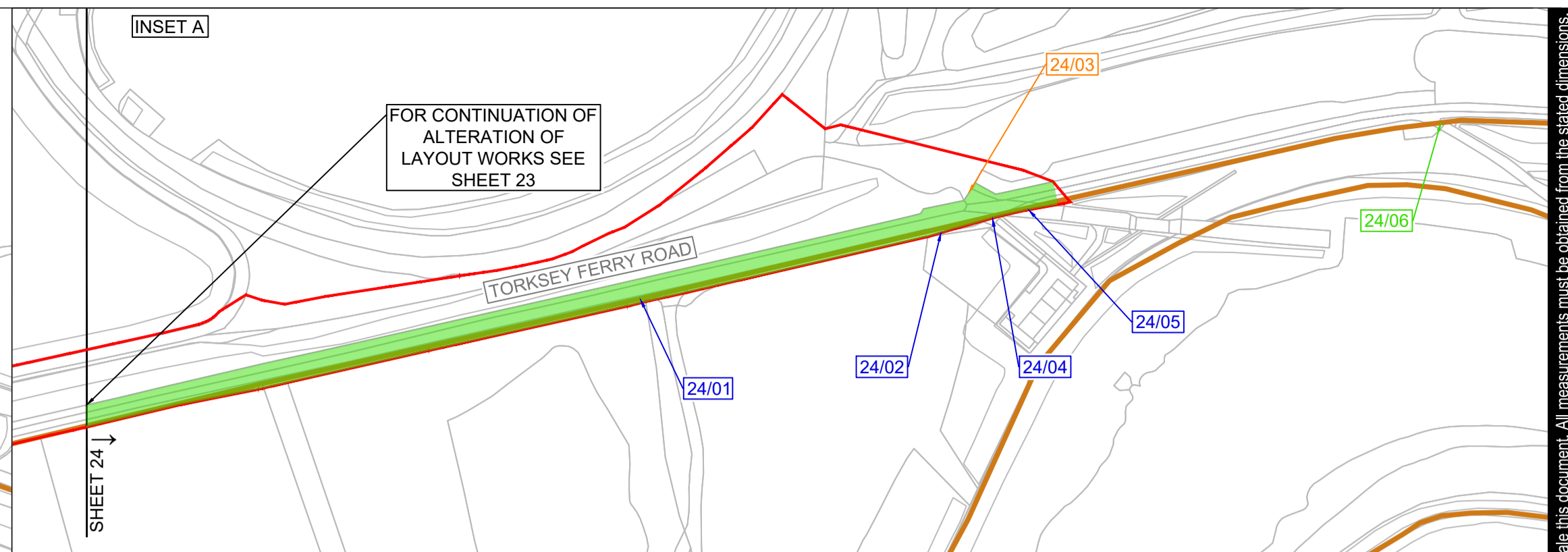
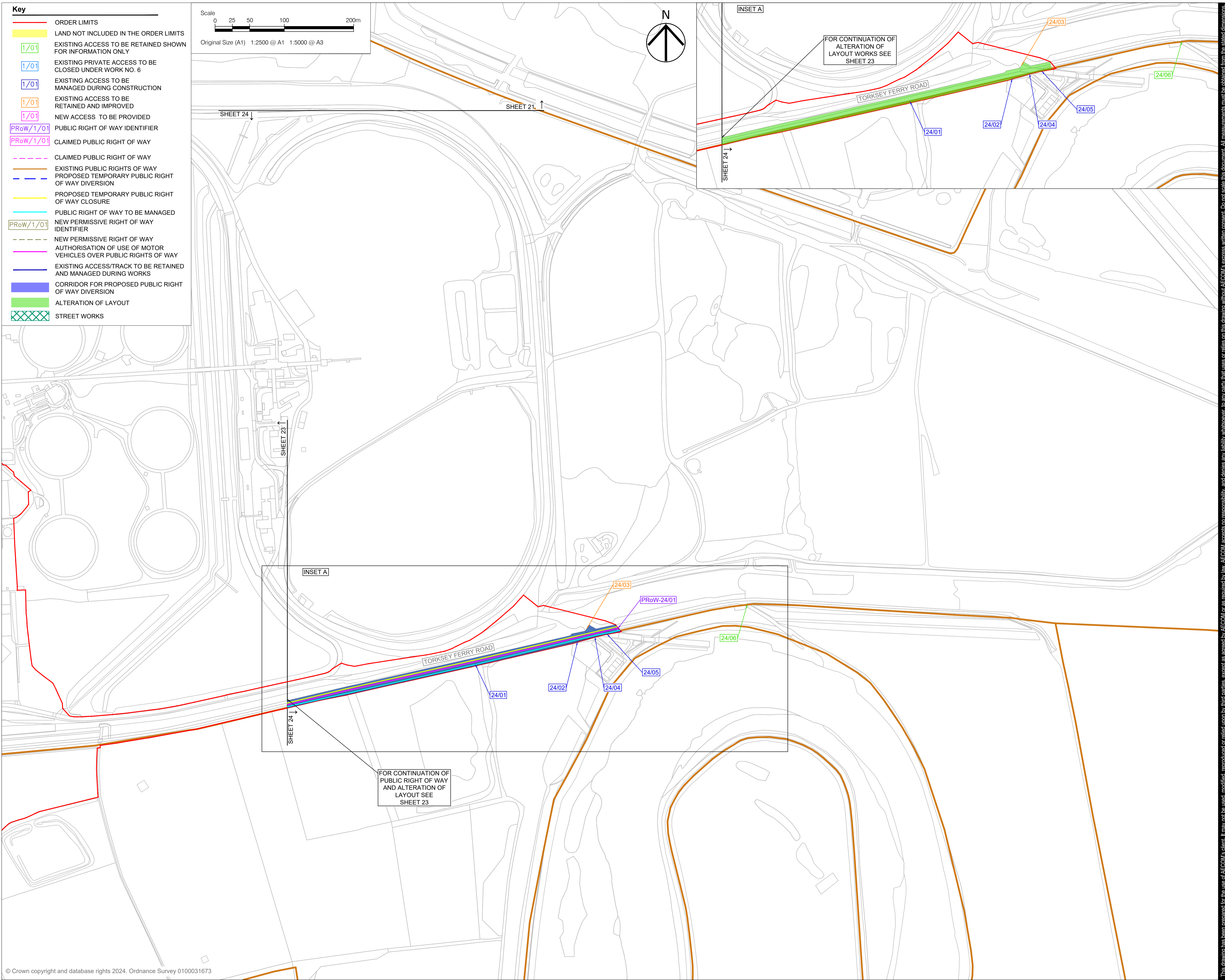

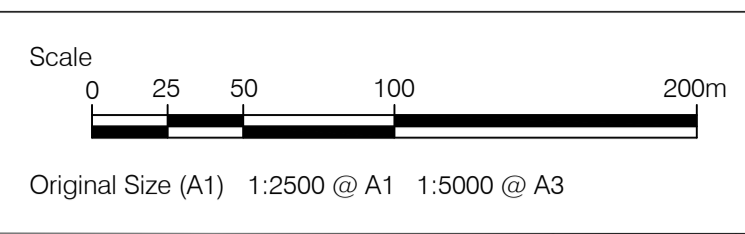
60682158-ACM-XX-00-DR-CE-1223

Scale: As shown @ A1 **Rev:** p02

This drawing has been prepared for the use of AECOM's client. It may not be used, modified, reproduced or relied upon by third parties, except as agreed by AECOM or as required by law. AECOM accepts no responsibility, and denies any liability whatsoever, to any party that uses or relies on this drawing without AECOM's express written consent. Do not scale this document. All measurements must be obtained from the stated dimensions.

Key

	ORDER LIMITS
	LAND NOT INCLUDED IN THE ORDER LIMITS
	EXISTING ACCESS TO BE RETAINED SHOWN FOR INFORMATION ONLY
	EXISTING PRIVATE ACCESS TO BE CLOSED UNDER WORK NO. 6
	EXISTING ACCESS TO BE MANAGED DURING CONSTRUCTION
	EXISTING ACCESS TO BE RETAINED AND IMPROVED
	NEW ACCESS TO BE PROVIDED
	PUBLIC RIGHT OF WAY IDENTIFIER
	CLAIMED PUBLIC RIGHT OF WAY
	CLAIMED PUBLIC RIGHT OF WAY
	EXISTING PUBLIC RIGHTS OF WAY
	PROPOSED TEMPORARY PUBLIC RIGHT OF WAY DIVERSION
	PROPOSED TEMPORARY PUBLIC RIGHT OF WAY CLOSURE
	PUBLIC RIGHT OF WAY TO BE MANAGED
	NEW PERMISSIVE RIGHT OF WAY IDENTIFIER
	NEW PERMISSIVE RIGHT OF WAY
	AUTHORISATION OF USE OF MOTOR VEHICLES OVER PUBLIC RIGHTS OF WAY
	EXISTING ACCESS/TRACK TO BE RETAINED AND MANAGED DURING WORKS
	CORRIDOR FOR PROPOSED PUBLIC RIGHT OF WAY DIVERSION
	ALTERATION OF LAYOUT
	STREET WORKS



FOR CONTINUATION OF PUBLIC RIGHT OF WAY AND ALTERATION OF LAYOUT SEE SHEET 23

FOR CONTINUATION OF ALTERATION OF LAYOUT WORKS SEE SHEET 23



Project
TILLBRIDGE SOLAR PROJECT

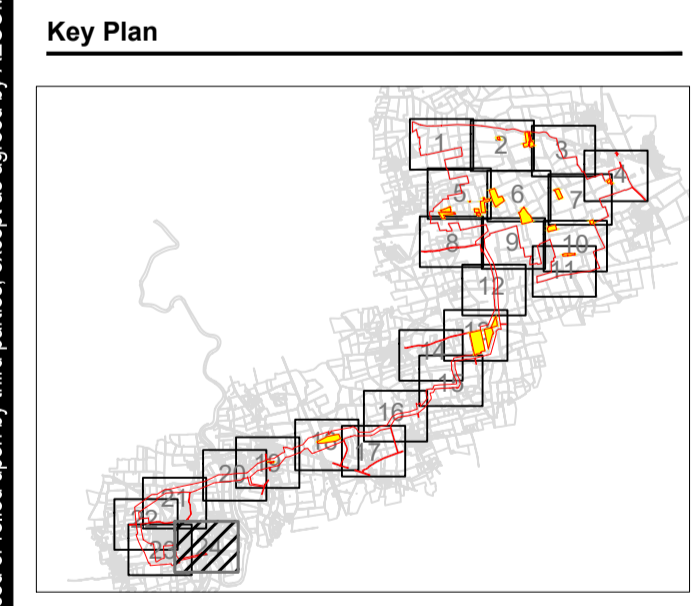
Client
TILLBRIDGE SOLAR LIMITED

Consultant
Aecom
1 Tanfield
Edinburgh
EH3 5DA
United Kingdom
Fax +44 (0)131 301 8699
Tel +44 (0)131 301 8600
www.aecom.com

- Notes**
- ALL DIMENSIONS IN METRES UNLESS STATED OTHERWISE.
 - DO NOT SCALE FROM THIS DRAWING USE ONLY PRINTED DIMENSIONS.
 - THE PROPOSED WORKS SHOWN ARE ILLUSTRATIVE ONLY AND WILL BE SUBJECT TO CHANGE AS PART OF DETAILED DESIGN DEVELOPMENT. ANY CHANGES WILL BE LIMITED TO BEING WITHIN THE ORDER LIMITS AND ANY OTHER CONSTRAINTS INCLUDED IN THE DEVELOPMENT CONSENT ORDER.
 - THESE PLANS SHOULD BE READ IN CONJUNCTION WITH SCHEDULES 4 TO 8 (INCLUSIVE) OF THE DEVELOPMENT CONSENT ORDER.
 - PROPOSED PUBLIC RIGHTS OF WAY INCLUDED BASED UPON CURRENT APPLICATION RECORDS FOR NEW RIGHT OF WAY. THESE PUBLIC RIGHTS OF WAY ARE SHOWN FOR INFORMATION AND WILL NOT BE IMPLEMENTED AS PART OF THE SCHEME

ISSUE/REVISION

NO	DATE	DESCRIPTION
P02	19-07-2024	Revised Order Limits & Accesses
P01	15-03-2024	DCO Application Issue
I/R	DATE	DESCRIPTION



Purpose Of Issue
DCO APPLICATION

Project Number
60682158

Sheet Title
STREETS, RIGHTS OF WAY AND ACCESS PLANS
SHEET 24 OF 24

Reference Number
EN010142/APP/2.4

Legislation Reference
APFP 2009 Regulation 5(2)(k)

Sheet Number
60682158-ACM-XX-00-DR-CE-1224

Scale: As shown @ A1 **Rev:** p02

This drawing has been prepared for the use of AECOM's client. It may not be used, modified, reproduced or relied upon by third parties, except as agreed by AECOM or as required by law. AECOM accepts no responsibility, and denies any liability, whatsoever, to any party that uses or relies on this drawing without AECOM's express written consent. Do not scale this document. All measurements must be obtained from the stated dimensions.